



Botley West Solar Farm

Environmental Statement

Volume 3

**Appendix 7.1: Historic Environment Desk Based
Assessment**

November 2024

PINS Ref: EN010147

Document Ref: EN010147/APP/6.5

Revision P0

APFP Regulation 5(2)(a); Planning Act 2008; and Infrastructure Planning (Applications:
Prescribed Forms and Procedure) Regulations

Approval for issue

Jonathan Alsop

15 November 2024

The report has been prepared for the exclusive use and benefit of the Applicant and solely for the purpose for which it is provided. Unless otherwise agreed in writing by RPS Group Plc, any of its subsidiaries, or a related entity (collectively 'RPS') no part of this report should be reproduced, distributed or communicated to any third party. RPS does not accept any liability if this report is used for an alternative purpose from which it is intended, nor to any third party in respect of this report. The report does not account for any changes relating to the subject matter of the report, or any legislative or regulatory changes that have occurred since the report was produced and that may affect the report.

The report has been prepared using the information provided to RPS by its client, or others on behalf of its client. To the fullest extent permitted by law, RPS shall not be liable for any loss or damage suffered by the client arising from fraud, misrepresentation, withholding of information material relevant to the report or required by RPS, or other default relating to such information, whether on the client's part or that of the other information sources, unless such fraud, misrepresentation, withholding or such other default is evident to RPS without further enquiry. It is expressly stated that no independent verification of any documents or information supplied by the client or others on behalf of the client has been made. The report shall be used for general information only.

Prepared by:

RPS
20 Western Avenue,
Milton Park, Abingdon,
Oxfordshire, OX14 4SH
United Kingdom

Prepared for:

Photovolt Development Partners GmbH,
on behalf of SolarFive Ltd.

Contents

1	HISTORIC ENVIRONMENT DESK-BASED ASSESSMENT	1
1.1	Introduction	1
1.2	Methodology.....	1
1.3	Historic environment legislation, policy and guidance	3
1.4	Baseline characterisation	24
1.5	Archaeological and historical baseline	25
1.6	References	63

Tables

Table 1.1: Defined Timescales	25
-------------------------------------	----

Figures

Figure 1: Site Location

Figure 2a: Northern Site Area Plot Numbers

Figure 2b: Central Site Area Plot Numbers

Figure 2c: Southern Site Area Plot Numbers

Figure 3a: Designated heritage assets within the 2 km study area – Northern Site Area

Figure 3b: Designated heritage assets within the 2 km study area – Central Site Area

Figure 3c: Designated heritage assets within the 2 km study area – Southern Site Area

Figure 4a: Non-designated heritage assets (Prehistoric) within the 1 km study area – Northern Site Area

Figure 4b: Non-designated heritage assets (Prehistoric) within the 1 km study area – Central Site Area

Figure 4c: Non-designated heritage assets (Prehistoric) within the 1 km study area – Northern Site Area

Figure 4d: Non-designated heritage assets (Roman) within the 1 km study area – Northern Site Area

Figure 4e: Non-designated heritage assets (Roman) within the 1 km study area – Central Site Area

Figure 4f: Non-designated heritage assets (Roman) within the 1 km study area – Southern Site

Figure 4g: Non-designated heritage assets (Early Medieval and Medieval) within the 1 km study area – Northern Site Area

Figure 4h: Non-designated heritage assets (Early Medieval and Medieval) within the 1 km study area – Central Site Area

Figure 4i: Non-designated heritage assets (Early Medieval and Medieval) within the 1 km study area – Southern Site Area

Figure 4j: Non-designated heritage assets (Post-medieval, Modern and Undated) within the 1 km study area – Northern Site Area

Figure 4k: Non-designated heritage assets (Post-medieval, Modern and Undated) within the 1 km study area – Central Site Area

Figure 4l: Non-designated heritage assets (Post-medieval, Modern and Undated) within the 1 km study area – Southern Site Area

Figure 5: Previous archaeological work at Purwell Farm

Figure 6a: Results of the review of aerial photographs and LiDAR data – Plots 1.11 and 1.13

Figure 6b: Results of the review of aerial photographs and LiDAR data – Plots 1.11 and 1.16

Figure 6c: Results of the review of aerial photographs and LiDAR data – Plot 1.5

Figure 6d: Results of the review of aerial photographs and LiDAR data – Plot 2.104

Figure 6e: Results of the review of aerial photographs and LiDAR data – Plot 2.100

Figure 6f: Results of the review of aerial photographs and LiDAR data – Plot 2.92

Figure 6g: Results of the review of aerial photographs and LiDAR data – Plots 2.97 and 2.114

Figure 6h: Results of the review of aerial photographs and LiDAR data – Plot 2.115

Figure 6i: Results of the review of aerial photographs and LiDAR data – Plots 2.70, 2.71 and 2.84
Figure 6j: Results of the review of aerial photographs and LiDAR data – Plot 2.62
Figure 6k: Results of the review of aerial photographs and LiDAR data – Plot 2.2
Figure 7a: Broad HLC Types - Northern Site Area
Figure 7b: Broad HLC Types - Central Site Area
Figure 7c: Broad HLC Types - Southern Site Area

Annexes

ANNEX A: GAZETTEER OF IDENTIFIED HERITAGE ASSETS

Glossary

Term	Meaning
Bronze Age	The time period 1,800 – 600 BC.
Conservation Area	An area designated by a local authority as being of special architectural or historic interest.
Designated heritage asset	A World Heritage Site, Scheduled Monument, Listed Building, Protected Wreck Site, Registered Park and Garden, Registered Battlefield or Conservation Area designated under the relevant legislation.
Early Medieval	The time period AD 411 – 1066.
Environmental Impact Assessment	The process of identifying and assessing the significant effects likely to arise from a project. This requires consideration of the likely changes to the environment, where these arise as a consequence of a project, through comparison with the existing and projected future baseline conditions.
Heritage asset	A building, monument, site, place, area or landscape identified as having a degree of significance meriting consideration in planning decisions, because of its heritage interest.
Historic environment	All aspects of the environment resulting from the interaction between people and places through time, including all surviving physical remains of past human activity, whether visible, buried or submerged, and landscaped and planted or managed flora.
Iron Age	The time period 600 BC – AD 43.
Listed building	A building or structure placed on a statutory 'List' of Buildings of Special Architectural or Historic Interest. There are three grades of listing, which are <ul style="list-style-type: none"> • grade I (these are of exceptional interest); • grade II* (these are particularly important); and • grade II (these are of special interest).
Local Authority	A body empowered by law to exercise various statutory functions for a particular area of the United Kingdom. This includes County Councils, District Councils and County Borough Councils.
Medieval	The time period 1067 – 1485.
Mesolithic	The time period 12,000 – 4,000 BC.
Modern	The time period 1800 – present.
National Heritage List for England	List of nationally designated heritage assets maintained by Historic England.
Neolithic	The time period 4,000 – 1,800 BC.

Term	Meaning
Old English	The earliest form of the English language, spoken and written in Anglo-Saxon Britain from c. AD 650 – 1150.
Palaeolithic	The time period 900,000 – 12,000 BC.
Post-medieval	The time period 1486 – 1799.
Prehistoric	The general term used for the time period before the Roman invasion of AD 43.
Registered Park and Garden	A park and/or garden of special historic interest placed on a non-statutory Register. There are three grades of registration: <ul style="list-style-type: none"> • grade I – these are of exceptional interest; • grade II* - these are particularly important; and • grade II – these are of special interest.
Roman	The time period AD 43 – 410.
The Applicant	SolarFive Ltd.
The Project	The Botley West Solar Farm (Botley West) Project.
The Project Site	The area of land encompassing the Project development.
Scheduled Monument	An archaeological site given legal protection by being placed on a 'Schedule' of monuments.
Setting of a historic asset	The setting of an historic asset includes the surroundings in which it is understood, experienced and appreciated embracing present and past relationships to the surrounding landscape. Its extent is not fixed and may change as the asset and its surroundings evolve. Elements of a setting may make a positive or negative contribution to the significance of an asset, may affect the ability to appreciate that significance or may be neutral.
Substation	Part of an electrical transmission and distribution system. Substations transform voltage from high to low, or the reverse by means of electrical transformers.
Upper Palaeolithic	The time period 50,000 – 12,000 BC.

Abbreviations

Abbreviation	Meaning
AAP	Area Action Plan
AD	Anno Domini – after the birth of Christ
ADS	Archaeology Data Service
aOD	Above Ordnance Datum
B&OJR	Birmingham and Oxford Junction Railway

Abbreviation	Meaning
BC	Before Christ
BGS	British Geological Survey
CDC	Cherwell District Council
CIfA	Chartered Institute for Archaeologists
DBA	Desk-Based Assessment
DCMS	Department for Culture, Media and Sport
DCO	Development Consent Order
DESNZ	Department for Energy Security and Net Zero
EIA	Environmental Impact Assessment
ES	Environmental Statement
GPA	Good Practice Advice
GWR	Great Western Railway
HEAN	Historic England Advice Note
HER	Historic Environment Record
HLC	Historic Landscape Character
IPC	Infrastructure Planning Commission
LiDAR	Light Detection And Ranging
NCA	National Character Area
NGET	National Grid Electricity Transmission
NHLE	National Heritage List for England
NPPF	National Planning Policy Framework
NPS	National Policy Statement
NSIP	Nationally Significant Infrastructure Project
OS	Ordnance Survey
OUV	Outstanding Universal Value
OW&FR	Oxford, Witney and Fairford Railway
OW&WR	Oxford, Worcester and Wolverhampton Railway
PAS	Portable Antiquities Scheme
PPG	Planning Practice Guidance
PVDP	Photovolta Development Partners GmbH
SOUV	Statement of Outstanding Universal Value
UNESCO	United National Educational, Scientific and Cultural Organisation
VWHDC	Vale of White Horse District Council

Abbreviation	Meaning
WHS	World Heritage Site
WMR	West Midland Railway
WODC	West Oxfordshire District Council
ZTV	Zone of Theoretical Visibility

Units

Unit	Description
ha	Hectares
km	Kilometres
kV	Kilovolts
m	Metres

1 Historic Environment Desk-based Assessment

1.1 Introduction

1.1.1 This Appendix of the Environmental Statement (ES) has been prepared by RPS on behalf of Photovolt Development Partners GmbH. (PVDP) for the Applicant, SolarFive Ltd. (SolarFive). This Appendix supports Chapter 7 of the ES [EN010147/APP/6.3].

1.1.2 Appendix 7.1 sets out the results of an Historic Environment Desk Based Assessment (DBA) that has been undertaken with regards to all elements of the proposed Botley West Solar Farm (the Project).

1.1.3 The area covered by these elements is referred to as the Project Site and comprises

- The three main areas of development – the Northern, Central and Southern Site Areas and any associated areas of environmental mitigation, buffer zones etc
- The new National Grid Electricity Transmission (NGET) 400 kV substation which will be located within or adjacent to the Southern Site Area
- The 275kV cable corridor, which connects the Northern, Central and Southern Site Areas to the new NGET substation.

1.1.4 These elements are included within the Order Limits for the Project together with the construction compounds, accesses and other land that will be temporarily or permanently occupied during the construction, operation and maintenance, and decommissioning of the Project (**Figure 1**).

1.1.5 The fields within the Northern, Central and Southern Site Areas have been allocated individual Field numbers which are used for ease of reference to particular locations. This Field numbering system is shown on **Figures 2a-c**.

1.2 Methodology

Sources of Information

1.2.1 The DBA has examined data from a number of sources in order to identify known historic environment resources and also to identify the potential for the presence of such resources within the agreed historic environment study area.

1.2.2 The following sources have been reviewed:

- The regional Historic Environment Record (HER) maintained by Oxfordshire County Council;
- The National Heritage List for England (NHLE) maintained by Historic England for information on World Heritage Sites, Scheduled Monuments, Listed Buildings, and Registered Parks and Gardens and Landscapes of Special Historic Interest [REDACTED]
- Documents held at the Oxfordshire History Centre, Oxford;

- 19th century Tithe Maps, county maps and Ordnance Survey (OS) 6” (to the mile) mapping;
- Published and unpublished reports of archaeological investigations;
- British Geological Survey (BGS) data online Geology of Britain viewer - [REDACTED]
- ArchSearch (data held by the Archaeology Data Service (ADS)) online [REDACTED]
- Portable Antiquities Scheme (PAS) online [REDACTED]
- British History Online [REDACTED]
- The Domesday Book [REDACTED]
- Soilscape [REDACTED] and
- National Character Area (NCA) profiles
<https://www.gov.uk/government/publications/national-character-area-profiles-data-for-local-decision-making/national-character-area-profiles>.

1.2.3 This report presents the results of the DBA and is accompanied by a gazetteer of known historic environment resources (**Annex A**) and supporting graphical data (**Figures 1-7**).

Study Area

1.2.4 The historic environment study area is made up as follows.

- For all types of designated heritage assets – a buffer zone extending for 2 km from the edge of the Order Limits for the Project. This is also referred to as the settings study area. Designated heritage assets beyond the 2 km buffer zone have been included within the assessment where they fall within the Zone of Theoretical Visibility (ZTV) established for the Project and where they have designed views towards the Project or where it is considered that have a particular iconic status that may be affected by the Project: and
- For all types of non-designated heritage assets – a buffer zone extending for 1 km from the boundaries of the Northern, Central and Southern Sites, also a buffer extending for 500 m from the edge of the Order Limits for the 275kV cable corridor where this falls outside the 1 km buffer zone for the Northern, Central and Southern Site Areas.

1.2.5 The extent of these study areas is indicated on **Figures 3a-c** and **Figures 4a-c**.

Baseline Methodology

1.2.6 The DBA has been prepared with reference to appropriate guidance and ‘good practice’ advice including that presented in the Chartered Institute for Archaeologists’ (CIfA) Standard and Guidance for Archaeological Desk-based Assessment (CIfA 2020).

- 1.2.7 The historic environment study area was used for the purposes of data collection and, where appropriate, material beyond the historic environment study area has also been examined.
- 1.2.8 The appraisal of desk-based information has been augmented by site walkovers undertaken in June 2022, August 2023, October 2023 and July 2024. The principal purposes of the site walkovers were to assess existing ground conditions, topography, and land use within the historic environment study area, which may influence the heritage assessment and any fieldwork surveys, and to review the current settings of designated heritage assets where these may be affected by the construction, operation and maintenance, and decommissioning of the Project.
- 1.2.9 The walk-over also aimed to establish the presence of any non-designated historic buildings, potential earthwork features, and any above ground features of archaeological interest within the Project Site. No unrecorded historic buildings or archaeological features were observed.
- 1.2.10 The DBA has additionally considered the results of the separate review of aerial photographs and Light Detection and Ranging (LiDAR) data undertaken for the Project. The report on the results of that survey comprises a separate appendix of the ES (Volume 3, Appendix 7.2: Assessment of airborne remote sensing and satellite imagery for archaeology of the ES [EN010147/APP/6.5]).
- 1.2.11 The DBA has also considered the results of the purposive geophysical survey which has been undertaken within the Project Site. A detailed report on the results of that survey comprises a separate appendix of the ES (Volume 3, Appendix 7.3: Geophysical survey report of the ES [EN010147/APP/6.5]).

1.3 Historic environment legislation, policy and guidance

Legislation

- 1.3.1 Statutory protection for archaeology is principally enshrined in the Ancient Monuments and Archaeological Areas Act 1979. Nationally important archaeological sites are listed in a Schedule of Monuments and are accorded statutory protection.
- 1.3.2 The Planning (Listed Buildings and Conservation Areas) Act 1990 and the Town and County Planning Act 1990 provide statutory protection to listed buildings and their settings, and include provisions in relation to designating and to preserving or enhancing the character and appearance of Conservation Areas.
- 1.3.3 Section 66(1) of the Planning (Listed Buildings and Conservation Areas) Act 1990 states that *'In considering whether to grant planning permission for development which affects a listed building or its setting, the local planning authority or, as the case may be, the Secretary of State shall have special regard to the desirability of preserving the building or its setting or any features of special architectural or historic interest which it possesses'*.
- 1.3.4 Section 72(1) of the Planning (Listed Buildings and Conservation Areas) Act 1990 states that where a development includes buildings or land within a

Conservation Area ‘... special attention shall be paid to the desirability of preserving or enhancing the character and appearance of that area’.

- 1.3.5 Historic Parks and Gardens, and Historic Battlefields, have received recognition under the National Heritage Acts 1980, 1983 and 2002. Such sites are described on registers maintained by Historic England for the Department for Culture, Media and Sport (DCMS), but such a designation does not afford statutory protection.
- 1.3.6 The Protection of Military Remains Act 1986 sets out protective measures for vessels which were sunk or stranded while in military service and for aircraft which crashed while in military service. There is a general prohibition on the disturbance or removal of remains covered by this Act unless a licence has been granted by the Secretary of State.
- 1.3.7 The Hedgerow Regulations 1997 set out criteria for the identification of ‘Important Hedgerows’; these include several historic environment criteria. Consent from the local planning authority is usually required for the removal of an ‘Important Hedgerow’, however such removal is deemed to be permitted where a Development Consent Order (DCO) has been granted.
- 1.3.8 The Infrastructure Planning (Decisions) Regulations 2010 require decision-makers to have regard for the desirability of:
- Preserving listed buildings and their settings or any features of special architectural or historic interest that they possess;
 - Preserving or enhancing the character or appearance of conservation areas; and
 - Preserving scheduled monuments and their settings.

National policy

- 1.3.9 As a Nationally Significant Infrastructure Project (NSIP) under the Planning Act 2008, the principal national planning regime for the Project comprises the suite of National Policy Statements (NPSs), namely;
- the Overarching NPS for Energy (NPS EN-1) which sets out the UK Government’s policy for the delivery of major energy infrastructure (Department for Energy Security and Net Zero 2023a);
 - the NPS for Renewable Energy Infrastructure (NPS EN-3) (Department for Energy Security and Net Zero 2023b); and
 - the NPS for Electricity Networks Infrastructure (NPS EN-5) (Department for Energy Security and Net Zero 2023c).

Overarching NPS for Energy (EN-1)

- 1.3.10 With regard to the historic environment, NPS EN-1 (Department for Energy Security and Net Zero 2023a) states ‘*The construction, operation and decommissioning of energy infrastructure has the potential to result in adverse impacts on the historic environment above, at and below the surface of the ground*’ (Paragraph 5.9.1). The NPS goes on to identify that ‘*Those elements of the historic environment that hold value to this and future generations*

because of their historic, archaeological, architectural or artistic interest are called ‘heritage assets’. Heritage assets may be buildings, monuments, sites, places, areas or landscapes, or any combination of these. The sum of the heritage interests that a heritage asset holds is referred to as its significance. Significance derives not only from a heritage asset’s physical presence but also from its setting’ (Paragraph 5.9.3).

1.3.11 As identified within the NPS, ‘Some heritage assets have a level of significance that justifies official designation’ (Paragraph 5.9.4). The following categories of designated heritage assets are noted:

- World Heritage Sites;
- Scheduled Monuments;
- Protected Wreck Sites;
- Protected Military Remains;
- Listed Buildings;
- Registered Parks and Gardens;
- Registered Battlefields;
- Conservation Areas; and
- Registered Historic Landscapes (Wales only).

1.3.12 Non-designated heritage assets of archaeological interest which are demonstrably of equivalent interest to Scheduled Monuments will be subject to any policies that apply to designated heritage assets (Paragraphs 5.9.5 and 5.9.6). For other non-designated heritage assets, the planning decision-maker should consider impacts on such assets on the basis of clear evidence that the assets ‘*have a significance that merits consideration*’ (Paragraph 5.9.7).

1.3.13 The NPS advises that ‘*As part of the ES the applicant should provide a description of the significance of the heritage assets affected by the proposed development, including any contribution made by their setting. The level of detail should be proportionate to the importance of the heritage assets and no more than is sufficient to understand the potential impact of the proposal on their significance*’ (Paragraph 5.9.10), before going on to state ‘*Where a site on which development is proposed includes, or the available evidence suggests it has the potential to include, heritage assets with an archaeological interest, the applicant should carry out appropriate desk-based assessment and, where such desk-based research is insufficient to properly assess the interest, a field evaluation. Where proposed development will affect the setting of a heritage asset, accurate representative visualisations may be necessary to explain the impact*’ (Paragraph 5.9.11).

1.3.14 With regard to decision making, NPS EN-1 advises that ‘*In considering the impact of a proposed development on any heritage assets, the Secretary of State) should consider the particular nature of the significance of the heritage assets and the value they hold for this and future generations. This understanding should be used to avoid or minimise conflict between their conservation and any aspect of the proposal*’ (Paragraph 5.9.24). Also ‘*Substantial harm to or loss of significance of a grade II Listed Building or a*

grade II Registered Park and Garden should be exceptional’ (Paragraph 5.9.29) and ‘Substantial harm to or loss of significance of assets of the highest significance, including Scheduled Monuments, Registered Battlefields, grade I and II Listed Buildings, grade I and II* Registered Parks and Gardens, and World Heritage Sites, should be wholly exceptional’ (paragraph 5.9.30).*

- 1.3.15 *Additionally, ‘When considering applications for development affecting the setting of a designated heritage asset, the Secretary of State should give appropriate weight to the desirability of preserving the setting of such assets and treat favourably applications that preserve those elements of the setting that make a positive contribution to, or better reveal the significance of, the asset. When considering applications that do not do this, the Secretary of State should give great weight to any negative effects, when weighing them against the wider benefits of the application. The greater the negative impacts on the significance of the designated heritage asset, the greater the benefits that will be needed to justify approval’ (Paragraph 5.9.36).*

NPS for Renewable Energy Infrastructure (EN-3)

- 1.3.16 Section 2.10 of NPS EN-3 deals with Solar Photovoltaic Generation. Paragraph 2.10.108 identifies that *‘Above ground impacts may include the effects on the setting of Listed Buildings and other designated heritage assets as well as on Historic Landscape Character’.*
- 1.3.17 Below ground impacts are described as *‘generally limited’* but *‘may include direct impacts on archaeological deposits through ground disturbance associated with trenching, cabling, foundations, fencing temporary haul routes etc’* (Paragraph 2.10.109). However, *‘solar PV developments may have a positive effect, for example archaeological assets may be protected by a solar PV farm as the site is removed from regular ploughing and shoes or low-level piling is stipulated’* (paragraph 2.10.111).
- 1.3.18 Paragraph 2.10.113 repeats the policy set out in paragraph 5.9.11 of NPS EN-1 regarding the requirement to prepare a desk-based assessment and potentially undertake field evaluation, before going on to state *‘These should be carried out using expertise where necessary and in consultation with the local planning authority, and should identify archaeological study areas and propose appropriate schemes of investigation, and design measures, to ensure the protection of relevant heritage assets’.*
- 1.3.19 Further to this, paragraph 2.10.114 identifies that *‘In some instances, field studies may include investigative work (and may include trial trenching beyond the boundary of the proposed site) to assess the impacts of any ground disturbance, such as proposed cabling, substation foundations or mounting supports for solar panels on archaeological assets’.* Paragraph 2.10.115 goes on to state *‘The extent of investigative work should be proportionate to the sensitivity of, and extent of, proposed ground disturbance in the associated study area’.*
- 1.3.20 With regard to potential impacts caused by change with the setting of heritage assets, the NPS states *‘Applicants should consider what steps can be taken to ensure heritage assets are conserved in a manner appropriate to their significance, including the impact of proposals on views important to their*

setting (Paragraph 2.10.117), also *‘As the significance of a heritage asset derives not only from its physical presence but also from its setting, careful consideration should be given to the impact of large-scale solar farms which depending on their scale, design, and prominence, may cause substantial harm to the significance of the asset’* (Paragraph 2.10.118) and *‘Applicants may need to include visualisations to demonstrate the effects of a proposed solar farm on the setting of heritage assets’* (Paragraph 2.10.119).

NPS for Electricity Networks Infrastructure (EN-5)

- 1.3.21 There is no policy specific to the historic environment within this NPS. In a section addressing Landscape and Visual Impact, the NPS identifies that undergrounding of transmission cables may impact on designated heritage assets and on archaeological assets (Paragraph 2.9.25).

National Planning Policy Framework

- 1.3.22 The principal national planning policy is the National Planning Policy Framework (NPPF) which was last updated in December 2023 (Ministry of Housing, Communities and Local Government, 2023). The NPPF sets out the Government’s planning policies for England and how these are to be applied. It states that planning law requires applications to be determined in accordance with the Development Plan for the relevant area unless material considerations indicate otherwise.
- 1.3.23 Paragraph 2 of the NPPF states that it *‘... is a material consideration in planning decisions’*. However, paragraph 5 additionally advises *‘The Framework does not contain specific policies for nationally significant infrastructure projects. These are determined in accordance with the decision-making framework in the Planning Act 2008 (as amended) and relevant national policy statements for major infrastructure, as well as other matters that are relevant (which may include the National Planning Policy Framework)’*.
- 1.3.24 Policies regarding the historic environment are set out in Chapter 16 of the NPPF and include the following: *‘In determining applications, local planning authorities should require an applicant to describe the significance of any heritage assets affected, including any contribution made by their setting. The level of detail should be proportionate to the assets’ importance and no more than is sufficient to understand the potential impact of the proposal on their significance’* (Paragraph 200).
- 1.3.25 *‘When considering the impact of a proposed development on the significance of a designated heritage asset, great weight should be given to the asset’s conservation (and the more important the asset, the greater the weight should be). This is irrespective of whether any potential harm amounts to substantial harm, total loss or less than substantial harm to its significance’* (Paragraph 205).
- 1.3.26 *‘Any harm to, or loss of, the significance of a designated heritage asset (from its alteration or destruction, or from development within its setting), should require clear and convincing justification. Substantial harm to or loss of:*

- a) *grade II listed buildings, or grade II registered parks or gardens, should be exceptional;*
- b) *assets of the highest significance, notably scheduled monuments, protected wreck sites, registered battlefields, grade I and II* listed buildings, grade I and II* registered parks and gardens, and World Heritage Sites, should be wholly exceptional’ (Paragraph 206).*

1.3.27 *‘Where a proposed development will lead to substantial harm to (or total loss of significance of) a designated heritage asset, local planning authorities should refuse consent, unless it can be demonstrated that the substantial harm or total loss is necessary to achieve substantial public benefits that outweigh that harm or loss, or all of the following apply:*

- a) *the nature of the heritage asset prevents all reasonable uses of the site; and*
- b) *no viable use of the heritage asset itself can be found in the medium term through appropriate marketing that will enable its conservation; and*
- c) *conservation by grant-funding or some form of not for profit, charitable or public ownership is demonstrably not possible; and*
- d) *the harm or loss is outweighed by the benefit of bringing the site back into use’ (Paragraph 207).*

1.3.28 *‘Where a development proposal will lead to less than substantial harm to the significance of a designated heritage asset, this harm should be weighed against the public benefits of the proposal including, where appropriate, securing its optimum viable use’ (Paragraph 208).*

1.3.29 *‘The effect of an application on the significance of a non-designated heritage asset should be taken into account in determining the application. In weighing applications that directly or indirectly affect non-designated heritage assets, a balanced judgement will be required having regard to the scale of any harm or loss and the significance of the heritage asset’ (Paragraph 209).*

Local policy

1.3.30 The Project Site includes land within three local planning authorities: West Oxfordshire District Council (WODC); Vale of White Horse District Council (VWHDC) and Cherwell District Council (CDC). Each of these authorities has an adopted Local Plan; relevant policies regarding archaeology and heritage are cited below.

West Oxfordshire Local Plan 2031 (adopted September 2018)

Policy EH9: Historic Environment

‘All development proposals should conserve and/or enhance the special character, appearance and distinctiveness of West Oxfordshire’s historic environment, including the significance of the District’s heritage assets, in a manner appropriate to their historic character and significance and in a viable use that is consistent with their conservation, in accordance with national legislation, policy and guidance for the historic environment.

In determining applications, great weight and importance will be given to conserving and/or enhancing the significance of designated heritage assets, including:

- *the outstanding universal values for which Blenheim Palace and Park is inscribed as a World Heritage Site (WHS), as guided by its WHS Management Plan (see also Policy EW9);*
- *the special architectural and historic interest of Listed Buildings, with regard to their character, fabric and their settings;*
- *the special architectural and historic interest, character and/or appearance of the District's Conservation Areas and their settings, including the contribution their surroundings make to their physical, visual and historic significance;*
- *the special archaeological and historic interest of nationally important monuments (whether Scheduled or not), both with regard to their fabric and their settings;*
- *the special cultural, architectural and historic interest of Registered Parks and Gardens, including the contribution their surroundings make to their physical, visual and historical significance.*

Significant weight will also be given to the local and regional value of non-designated heritage assets, including non-listed vernacular buildings (such as traditional agricultural buildings, chapels and mills), together with archaeological monuments that make a significant contribution to the District's historic environment.

All applications which affect, or have the potential to affect, heritage assets will be expected to:

- a) *use appropriate expertise to describe the significance of the assets, their setting and historic landscape context of the application site, at a level of detail proportionate to the historic significance of the asset or area, using recognised methodologies and, if necessary, original survey. This shall be sufficient to understand the potential impact of the proposal on the asset's historic, architectural and archaeological features, significance and character;*
- b) *demonstrate that the proposal would, in order of preference:*
 - *avoid adverse impacts on the significance of the asset(s) (including those arising from changes to their settings) and, wherever possible, enhance or better reveal the significance of the asset(s);*
 - *minimise any unavoidable and justified (by the public benefits that would accrue from the proposed development – see below) adverse impacts and mitigate those impacts in a manner proportionate to the significance of the asset(s) and the nature and level of the impact, investigate and record changes to or loss of physical fabric, features, objects or other remains and make the results publicly available.*
- c) *demonstrate that any new development that would result in the unavoidable and justified loss of all or part of a heritage asset would proceed within a reasonable and agreed timetable that makes allowance*

for all necessary safeguarding and recording of fabric and other remains, including contingencies for unexpected discoveries.

Designated assets

Proposals which would harm the significance of a designated asset will not be approved, unless there is a clear and convincing justification in the form of substantive tangible public benefits that clearly and convincingly outweigh the harm, using the balancing principles set out in national policy and guidance.

Non-designated heritage assets

When considering proposals that affect, directly or indirectly, the significance of non-designated heritage assets, a balanced judgement will be made having regard to:

- the scale of any harm or loss;*
- the significance of the heritage asset; and*
- the public benefits of the development. If it is determined through the relevant evidence that currently non-designated buildings, structures, historic landscapes or archaeology are of national significance, those elements of this policy for designated heritage assets will apply.*

Record and advance understanding

*Where development that would result in substantial harm to or loss of the significance of a heritage asset is permitted, developers will be required to record and advance understanding of the significance of that asset, in a manner appropriate to the nature of the asset, its importance and the impact, and publish that evidence and make it publicly accessible.**

**(For the avoidance of doubt, the ability to mitigate loss of significance through investigation and recording will not contribute to the balancing judgement of whether such a loss is justifiable under this policy)*.*

Policy EH10: Conservation areas

'Proposals for development in a Conservation Area or affecting the setting of a Conservation Area will be permitted where it can be shown to conserve or enhance the special interest, character, appearance and setting, specifically provided that:

- the location, form, scale, massing, density, height, layout, landscaping, use, alignment and external appearance of the development conserves or enhances the special historic or architectural interest, character and appearance of the Conservation Area;*
- the development conserves or enhances the setting of the Conservation Area and is not detrimental to views within, into or out of the Area;*
- the proposals are sympathetic to the original curtilage and pattern of development and to important green spaces, such as paddocks, greens and gardens, and other gaps or spaces between buildings and the historic*

street pattern which make a positive contribution to the character in the Conservation Area;

- *the wider social and environmental effects generated by the development are compatible with the existing character and appearance of the Conservation Area; and*
- *there would be no loss of, or harm to, any feature that makes a positive contribution to the special interest, character or appearance of the Conservation Area, unless the development would make an equal or greater contribution.*

Applications for the demolition of a building in a Conservation Area will only be permitted where it has been demonstrated that:

- *the building detracts from or does not make a positive contribution to the special interest, character or appearance of the Conservation Area; or*
- *the building is of no historic or architectural interest or is wholly beyond repair and is not capable of beneficial use; and*
- *any proposed replacement building makes an equal or greater contribution to the special interest, character or appearance of the Conservation Area. Wherever possible the sympathetic restoration and re-use of buildings that make a positive contribution to the special interest, character and appearance of a Conservation Area will be encouraged, thereby preventing harm through the cumulative loss of features which are an asset to the Conservation Area’.*

Policy EH11: Listed buildings

‘Proposals for additions or alterations to, or change of use of, a Listed Building (including partial demolition) or for development within the curtilage of, or affecting the setting of, a Listed Building, will be permitted where it can be shown to:

- *conserve or enhance the special architectural or historic interest of the building’s fabric, detailed features, appearance or character and setting;*
- *respect the building’s historic curtilage or context or its value within a group and/or its setting, including its historic landscape or townscape context; and*
- *retain the special interest that justifies its designation through appropriate design that is sympathetic both to the Listed Building and its setting and that of any adjacent heritage assets in terms of siting, size, scale, height, alignment, materials and finishes (including colour and texture), design and form’.*

Policy EH13: Historic landscape character

‘In determining applications that affect the historic character of the landscape or townscape, particular attention will be paid to the following:

- *the age, distinctiveness, rarity, sensitivity and capacity of the particular historic landscape or townscape characteristics affected;*

- *the extent to which key historic features resonant of the area’s character, such as hedgerows, watercourses and woodland, will be retained or replicated;*
- *the degree to which the form and layout of the development will respect and build on the pre-existing historic character (including e.g. street and building layouts); and*
- *the degree to which the form, scale, massing, density, height, layout, landscaping, use, alignment and external appearance of the development conserves or enhances the special historic character of its surroundings’.*

Policy EW9: Blenheim World Heritage Site

‘The exceptional cultural significance (Outstanding Universal Value) of the Blenheim World Heritage Site will be protected, promoted and conserved for current and future generations.

Accordingly, proposals which conserve and enhance the attributes and components that comprise the Outstanding Universal Value of the Site, as identified in the Statement of Outstanding Universal Value Statement and in line with the Blenheim Palace World Heritage Site Management Plan, will be supported.

In accordance with the National Planning Policy Framework, great weight will be given to the conservation of the Outstanding Universal Value of the World Heritage Site and any harm or loss to its significance will require clear and convincing justification. Development proposals that would lead to substantial harm to or loss of those attributes and components of the Site will be unacceptable, unless it can be demonstrated that any such harm or loss is necessary to achieve substantial public benefit that outweigh that harm or loss. Such harm will be wholly exceptional. Where development proposals would lead to less than substantial harm to those attributes and components, that harm will be weighed against the public benefits of the proposals.

When assessing the impact of a proposed development on the Outstanding Universal Value, great weight will be given to the conservation and enhancement of the Outstanding Universal Value and to the integrity and authenticity of the World Heritage Site.

Consideration of impact will be made of proposals within, or potentially affecting, the World Heritage Site and its setting, including areas identified as being of special importance for the preservation of long distance views to and/or from the Site (as shown on the Blenheim Palace Management Plan). Particular regard will be given to the design quality of the proposal (including scale, form and massing), its relationship to context (including topography, built form, views, vistas and effect on the skyline) and the implications of the cumulative effect of changes.

By helping to sustain and enhance the significance of the World Heritage Site, the Blenheim Palace Management Plan is a material consideration in assessing development proposals. Proposals relating to the World Heritage Site should seek to support the aims and objectives of the Management Plan’.

Vale of White Horse Local Plan 2031 Part 1: Strategic Sites and Policies (adopted December 2016)

Core Policy 39: The Historic Environment

'The Council will work with landowners, developers, the community, Historic England and other stakeholders to:

- i. ensure that new development conserves, and where possible enhances, designated heritage assets and non-designated heritage assets and their setting in accordance with national guidance and legislation* (*Planning (Listed Buildings and Conservation Areas) Act 1990);*
- ii. ensure that vacant historic buildings are appropriately re-used as soon as possible to prevent deterioration of condition;*
- iii. seek to reduce the number of buildings on the "Heritage at Risk" Register;*
- iv. encourage better understanding of the significance of scheduled monuments on the "Heritage at Risk" Register and to aid in their protection;*
- v. better understand the significance of Conservation Areas in the district through producing Conservation Area Character Appraisals and Management Plans;*
- vi. identify criteria for assessing non designated heritage assets and maintaining a list of such assets as Locally Listed Buildings; and*
- vii. encourage Heritage Partnership Agreements, particularly for Listed Buildings on any 'at risk' register'.*

Vale of White Horse Local Plan 2031 Part 2: Detailed Policies and Additional Sites (adopted October 2019)

Development Policy 36: Heritage Assets

'Proposals for new development that may affect heritage assets (designated and non-designated) must demonstrate that they conserve and enhance the special interest or significance of the heritage asset and its setting in accordance with Core Policy 39 (Local Plan 2031: Part 1), and particularly where they:

- i. make a positive contribution to local character and distinctiveness and / or*
- ii. make a positive contribution towards wider social and economic benefits and / or*
- iii. provide a viable future use for a heritage asset that is consistent with the conservation of its significance, and / or*
- iv. provide a sustainable, non-damaging use for a heritage asset that is currently at risk of neglect, decay or other threats.*

Heritage assets are an irreplaceable resource, and will be conserved in a manner appropriate to their significance, so that they can be enjoyed for their contribution to the quality of life of existing and future generations.

When considering the impact of a proposed development on the significance of a designated heritage asset, great weight will be given to the asset's conservation (and the more important the asset, the greater the weight that will be given). This is irrespective of whether any potential harm amounts to substantial harm, total loss or less than substantial harms to its significance.

Any harm to, or loss of, the significance of a designated heritage asset will require clear and convincing justification.

In weighing applications that directly, or indirectly affect non-designated heritage assets, a balanced judgement will be made having regard to the scale of any harm or loss and the significance of the heritage asset.

These judgements will be made in accordance with national policy.

Developers will also be expected to report, publish and deposit the results of any investigations into heritage assets with the Historic Environment Record (HER) and the relevant local and county authorities'.

Development Policy 37: Conservation Areas

'Proposals for development within or affecting the setting of a Conservation Area must demonstrate that it will conserve or enhance its special interest, character, setting and appearance. Development will be expected to:

- i. demonstrate that it contributes to the conservation area's special interest and its relationship within its setting;*
- ii. take into account important views within, into or out of the conservation area and show that these would be retained and unharmed;*
- iii. respect the local character and distinctiveness of the conservation area in terms of the development's: siting; size; scale; height; alignment; materials and finishes (including colour and texture); proportions; design; and form, in accordance with the Design Guide Supplementary Planning Document and any relevant Conservation Area Character Appraisal;*
- iv. be sympathetic to the original curtilage of the dwelling and pattern of development that forms part of the historic interest of the conservation area;*
- v. be sympathetic to important spaces such as paddocks, greens, gardens and other gaps or spaces between buildings which make a positive contribution to the pattern of development in the conservation area;*
- vi. ensure the wider social and environmental effects generated by the development are compatible with the existing character and appearance of the conservation area, and*
- vii. ensure no loss of or harm to any building or feature that makes a positive contribution to the special interest, character or appearance of the conservation area unless the development would make an equal or greater contribution in terms of public benefit.*

Wherever possible the sympathetic conservation or restoration and re-use of structures which make a positive contribution to the special interest, character or appearance of the Conservation Area, will be encouraged to prevent harm

through the cumulative loss of features that are an asset to the Conservation Area’.

Development Policy 38: Listed Buildings

‘Proposals for additions or alterations to, or the demolition of, a Listed Building (including partial demolition), and/or for development within the curtilage, and/or within the setting of, a Listed Building must demonstrate that they will preserve or enhance its special architectural or historic interest and significance.

Proposals directly affecting a Listed Building must demonstrate that they will be sympathetic to the Listed Building and its setting in terms of its siting, size, scale, height, alignment, materials and finishes (including colour and texture), design, form and character, in order to retain the special interest that justifies its designation through appropriate design, in accordance with Core Policy 37 and the Design Guide Supplementary Planning Document.

Proposals within the setting of a Listed Building must demonstrate that they will:

- i. respect, preserve or enhance features that contribute to the special interest and significance of the building, including, where relevant, structures and trees, the historic curtilage or context, such as burgage plots, parkland or fields or its value within a group and / or its setting, such as the importance of a street frontage or traditional shopfronts, designed landscapes or historic farmyards.*

Proposals for the change of use of a Listed Building or building within its curtilage will be viewed favourably where it can be demonstrated that the new use can be accommodated in a manner appropriate to its significance and historic character without any adverse effect on the special architectural or historic interest of the building and its appearance or character’.

Development Policy 39: Archaeology and Scheduled Monuments

‘Development will be permitted where it can be shown that it would not be detrimental to the site or setting of Scheduled Monuments or nationally important designated or non-designated archaeological remains.

When researching the development potential of a site, applicants will be expected to undertake an assessment of appropriate detail to determine whether the site is known or is likely to contain archaeological remains, and demonstrate how the development proposals have had regard to any such remains.

Where the assessment indicates known archaeological remains on site, and development could disturb or adversely affect important archaeological remains and / or their setting, applicants will be expected to:

- i. submit an appropriate archaeological desk-based assessment, or*
- ii. undertake a field evaluation (conducted by a suitably qualified, archaeological organisation) where necessary.*

Nationally important archaeological remains (whether scheduled or demonstrably of equivalent significance) should be preserved in situ. Development proposals that would lead to substantial harm or total loss of significance of such remains will only be permitted in exceptional circumstances where:

- iii. it can be clearly and convincingly demonstrated that the substantial harm or loss is necessary to achieve substantial public benefits that outweigh that harm or loss, or all of the circumstances in paragraph 133 of the NPPF apply.*

For other archaeological remains, the effect of a development proposal on the significance of the remains, either directly or indirectly, will be taken into account in determining the application. As such assets are also irreplaceable, the presumption will be in favour of the avoidance of harm. The scale of the harm or loss will be weighed against this presumption and the significance of the heritage asset.

Where harm to or loss of significance to the asset is considered to be justified, the harm should be minimised and mitigated by a programme of archaeological investigation, including excavation, recording and analysis. Planning permission will not be granted until this programme has been submitted to, and approved by, the local planning authority, and development should not commence until these works have been satisfactorily undertaken by an appropriately qualified organisation. The results and analysis of findings subsequent to the investigation should be published and made available to the Historic Environment Record (HER) and the relevant local and county authorities’.

Cherwell Local Plan 2011-2031 Part 1 (adopted July 2015) (incorporating re-adopted Policy Bicester 13)

Policy ESD 15: The Character of the Built and Historic Environment

‘Successful design is founded upon an understanding and respect for an area’s unique built, natural and cultural context. New development will be expected to complement and enhance the character of its context through sensitive siting, layout and high quality design. All new development will be required to meet high design standards. Where development is in the vicinity of any of the District’s distinctive natural or historic assets, delivering high quality design that complements the asset will be essential.

New development proposals should:

- Be designed to deliver high quality safe, attractive, durable and healthy places to live and work in. Development of all scales should be designed to improve the quality and appearance of an area and the way it functions;*
- Deliver buildings, places and spaces that can adapt to changing social, technological, economic and environmental conditions;*
- Support the efficient use of land and infrastructure, through appropriate land uses, mix and density/development intensity;*

- *Contribute positively to an area's character and identity by creating or reinforcing local distinctiveness and respecting local topography and landscape features, including skylines, valley floors, significant trees, historic boundaries, landmarks, features or views, in particular within designated landscapes, within the Cherwell Valley and within conservation areas and their setting;*
- *Conserve, sustain and enhance designated and non designated 'heritage assets' (as defined in the NPPF) including buildings, features, archaeology, conservation areas and their settings, and ensure new development is sensitively sited and integrated in accordance with advice in the NPPF and NPPG. Proposals for development that affect non-designated heritage assets will be considered taking account of the scale of any harm or loss and the significance of the heritage asset as set out in the NPPF and NPPG. Regeneration proposals that make sensitive use of heritage assets, particularly where these bring redundant or under used buildings or areas, especially any on English Heritage's At Risk Register, into appropriate use will be encouraged;*
- *Include information on heritage assets sufficient to assess the potential impact of the proposal on their significance. Where archaeological potential is identified this should include an appropriate desk based assessment and, where necessary, a field evaluation;*
- *Respect the traditional pattern of routes, spaces, blocks, plots, enclosures and the form, scale and massing of buildings. Development should be designed to integrate with existing streets and public spaces, and buildings configured to create clearly defined active public frontages;*
- *Reflect or, in a contemporary design response, re-interpret local distinctiveness, including elements of construction, elevational detailing, windows and doors, building and surfacing materials, mass, scale and colour palette;*
- *Promote permeable, accessible and easily understandable places by creating spaces that connect with each other, are easy to move through and have recognisable landmark features;*
- *Demonstrate a holistic approach to the design of the public realm to create high quality and multi-functional streets and places that promotes pedestrian movement and integrates different modes of transport, parking and servicing. The principles set out in The Manual for Streets should be followed;*
- *Consider the amenity of both existing and future development, including matters of privacy, outlook, natural lighting, ventilation, and indoor and outdoor space*
- *Limit the impact of light pollution from artificial light on local amenity, intrinsically dark landscapes and nature conservation;*
- *Be compatible with up to date urban design principles, including Building for Life, and achieve Secured by Design accreditation;*

- Consider sustainable design and layout at the masterplanning stage of design, where building orientation and the impact of microclimate can be considered within the layout;
- Incorporate energy efficient design and sustainable construction techniques, whilst ensuring that the aesthetic implications of green technology are appropriate to the context (also see Policies ESD 1 - 5 on climate change and renewable energy);
- Integrate and enhance green infrastructure and incorporate biodiversity enhancement features where possible (see Policy ESD 10: Protection and Enhancement of Biodiversity and the Natural Environment and Policy ESD 17 Green Infrastructure). Well designed landscape schemes should be an integral part of development proposals to support improvements to biodiversity, the micro climate, and air pollution and provide attractive places that improve people’s health and sense of vitality; and
- Use locally sourced sustainable materials where possible.

The Council will provide more detailed design and historic environment policies in the Local Plan Part 2.

The design of all new development will need to be informed by an analysis of the context, together with an explanation and justification of the principles that have informed the design rationale. This should be demonstrated in the Design and Access Statement that accompanies the planning application. The Council expects all the issues within this policy to be positively addressed through the explanation and justification in the Design & Access Statement. Further guidance can be found on the Council’s website.

The Council will require design to be addressed in the pre-application process on major developments and in connection with all heritage sites. For major sites/strategic sites and complex developments, Design Codes will need to be prepared in conjunction with the Council and local stakeholders to ensure appropriate character and high quality design is delivered throughout. Design Codes will usually be prepared between outline and reserved matters stage to set out design principles for the development of the site. The level of prescription will vary according to the nature of the site’.

1.3.31 Section 61G of the Town and County Planning Act 1990 (as inserted by Schedule 9 Part 1 of the Localism Act (2011)) provides a local planning authority with the power to designate an area as a neighbourhood area and gives communities the opportunity to play a stronger role in planning for the neighbourhood where they live and work.

1.3.32 Land within the Southern Site Area is covered by the Cumnor Neighbourhood Development Plan 2021 to 2031, which was made in May 2021. Within this plan, policy DBC6 deals with the issue of conserving and enhancing local heritage assets.

Policy DBC6: Conserving and Enhancing Local Heritage Assets

A. ‘The Neighbourhood Plan identifies Local Heritage Assets, as included on the list in Appendix A.

B. The effect which development proposals would have on the significance of the identified Local Heritage Assets in Appendix A should be taken into account in determining the planning applications concerned. In weighing applications that directly or indirectly affect non-designated heritage assets, a balanced judgement will be taken having regard to the scale of any harm or loss and the significance of the heritage asset’.

1.3.33 Land within the south-western part of the Central Site is covered by the Eynsham Neighbourhood Plan 2018-2031, which was made in February 2020. Information regarding heritage is included in policy ENP14.

Policy ENP14: Sustainable Growth

‘New development should protect the character and community of Eynsham and seek to establish similar qualities in any new settlement such as the proposed Garden Village.

All proposals shall be required to:

A. Sustain the village character, which results from its walkability and its designated and non-designated heritage assets.

B. Development should sustain and enhance the significance of designated and non-designated heritage assets and avoid harm to them and their settings.

[...]

1.3.34 Land within the south-western part of the Central Site is covered by the Cassington Neighbourhood Plan 2021-2041 (made June 2023). Policies CAS4 and CAS6 deal with issues related to local heritage.

Policy CAS4: Cassington Conservation Area

‘Development proposals should sustain and enhance the historic environment, particularly the special architectural and historic significance of the designated Cassington Conservation Area and its setting. Features identified as positive characteristics of the Conservation Area and its immediate setting are defined in the Cassington Design Code attached as Appendix B, to which all proposals must have full regard’.

Policy CAS6: Locally Listed Buildings

A. ‘The Neighbourhood Plan identifies the following buildings and structures, as shown on the policies map, as Locally Listed Buildings by way of their local architectural or historic interest. This is in addition to those identified in the Cassington Conservation Area Appraisal.

B. The effect which development proposals would have on the significance of an identified Locally Listed Building should be taken into account in determining planning applications. In weighing applications that directly or indirectly affect non-designated heritage assets (which includes Locally Listed Buildings), a balanced judgement will be taken having regard to the scale of harm or loss and the significance of the heritage

asset and the public benefits of the development as referred to in WOLP Policy EH9 (Historic Environment)

i. The Bell

ii. Manor Farmhouse

iii. Drystone Walls in various locations in the village’.

- 1.3.35 A small part of the south-western part of the Northern Site is covered by the Woodstock Neighbourhood Plan 2020-2031, which was made in January 2023. There are no policies in this plan specifically dealing with heritage issues.
- 1.3.36 The Salt Cross Garden Village is a development area located immediately to the south-west of the Central Site. This is a key element of the West Oxfordshire Local Plan 2031 and is proposed as a new settlement of around 2,200 new homes and associated facilities; an outline planning application was submitted in July 2020.
- 1.3.37 A Salt Cross Garden Village Area Action Plan (AAP) has been prepared which sets out policies to guide the delivery of the development. The AAP was submitted to the Planning Inspectorate in February 2021 and following consideration of proposed modifications the Planning Inspectorate issued their report on the examination of the AAP in March 2023. However, a subsequent legal challenge has meant that the AAP has not yet been adopted by WODC as supplementary planning policy.
- 1.3.38 The pre-submission draft AAP (West Oxfordshire District Council 2020) includes a policy (No. 12) which establishes how the development proposals at Salt Cross will be required to conserve and enhance the historic environment of the area. However, this policy applies to development within the defined location of the Salt Cross Garden Village and not to any land beyond this, including the Project Site.

Guidance

- 1.3.39 The NPPF is supported by the Planning Practice Guidance (PPG) (Department for Levelling Up, Housing and Communities and Ministry of Communities and Local Government, 2023), which was first published online on 06 March 2014 and which contains a section on Historic Environment that was last updated 23 July 2019. The PPG provides advice on specific issues such as ‘*What is ‘significance’ and ‘What is the setting of a heritage asset and how should it be taken into account?’*
- 1.3.40 The PPG reiterates that the conservation of heritage assets in a manner appropriate to their significance is a core planning principle, requiring a flexible and thoughtful approach. Furthermore, it highlights that neglect and decay of heritage assets is best addressed through ensuring they remain in active use that is consistent with their conservation. Importantly, the guidance states that if complete, or partial loss of a heritage asset is justified, the aim should then be to capture and record the evidence of the asset’s significance and make the interpretation publicly available.

- 1.3.41 Key elements of the PPG relate to assessing harm to the significance of heritage assets. An important consideration should be whether the proposed works adversely affect a key element of the heritage asset's special architectural or historic interest. Additionally, it is the degree of harm, rather than the scale of development, that is to be assessed.
- 1.3.42 The level of 'substantial harm' is considered to be a high bar that may not arise in many cases. Essentially, whether a proposal causes substantial harm will be a judgment for the decision taker, having regard to the circumstances of the case. Importantly, harm may arise from works to the asset or from development within its setting.
- 1.3.43 In considering any planning application for development, the planning authority will be mindful of the framework set by government policy, in this instance the three NPSs and the NPPF, by current Development Plan Policy and by other material considerations.
- 1.3.44 The NPPF and PPG are additionally supported by four Good Practice Advice (GPA) documents published by Historic England: *GPA1: The Historic Environment in Local Plans* (Historic England 2015a); *GPA 2: Managing Significance in Decision-Taking in the Historic Environment* (Historic England 2015b); *GPA3: The Setting of Heritage Assets* (Historic England 2017) and *GPA4: Enabling Development and Heritage Assets* (Historic England June 2020).
- 1.3.45 *GPA2: Managing Significance in Decision-Taking in the Historic Environment* (Historic England 2015b) provides detailed guidance on how the significance of heritage assets can be determined, and how decision-takers should assess proposals for developments which would affect this significance.
- 1.3.46 In accordance with the NPPF, GPA2 advises that *'the information required in support of applications for planning permission and listed building consent should be no more than is necessary to reach an informed decision, and that activities to conserve or investigate the asset needs to be proportionate to the significance of the heritage assets affected and the impact on that significance'* (Paragraph 3).
- 1.3.47 It is explained that *'The first step for all applicants is to understand the significance of any affected heritage asset and, if relevant, the contribution of its setting to its significance. The significance of a heritage assets is defined as 'the sum of its archaeological, architectural, historic and artistic interest'* (Paragraph 4).
- 1.3.48 The document goes on to explain (Paragraph 6) that a staged approach to assessment and decision-taking would be to
- *'Understand the significance of the affected assets*
 - *Understand the impact of the proposal on that significance*
 - *Avoid, minimise and mitigate impact in a way that meets the objectives of the NPPF*
 - *Look for opportunities to better reveal or enhance significance*

- *Justify any harmful impacts in terms of the sustainable development objective of conserving significance and the need for change*
- *Offset negative impacts on aspects of significance by enhancing others through recording, disseminating and archiving archaeological and historical interest of the important elements of the heritage assets affected.*

1.3.49 Specifically with regard to the significance of a heritage asset, GPA2 advises that it is important to understand not just the nature of the significance but also the extent and level of significance (Paragraphs 8-10).

1.3.50 Further advice on assessing the significance of heritage assets has been published by Historic England in their *Advice Note 12 Statements of Heritage Significance: Analysing Significance in Heritage Assets* (Historic England 2019). This explains how significance should be assessed as part of a staged approach to decision-making.

1.3.51 *GPA3: The Setting of Heritage Assets* (Historic England 2017) provides detailed guidance on understanding the concept of setting and how it may contribute the significance of heritage assets. The document repeats the NPPF definition of setting and goes on to explain that '*Setting itself is not a heritage designation, although land comprising a setting may itself be designated. Its importance lies on what it contributes to the significance of a heritage asset or to the ability to appreciate that significance*' (Paragraph 9).

1.3.52 The Historic England guidance document (Historic England 2017) makes the following points:

- a setting does not have a fixed boundary as it may change;
- extensive heritage assets such as landscapes or townscapes can include many heritage assets and their nested and overlapping settings, as well as having a setting of their own;
- the setting of a heritage asset may reflect the character of the wider townscape or landscape in which it is situated, whether fortuitously or by design;
- the importance of a setting of a heritage asset is what it contributes to the significance of the asset;
- where the significance of a heritage asset has been compromised in the past by unsympathetic development within its setting, consideration still needs to be given as to whether additional change would further detract from (or possibly enhance) the significance of the asset; and
- the contribution made by its setting to the significance of a heritage asset does not depend on public access.

1.3.53 The document deals with the issue of setting and proportionate decision taking. It advises a five-stage approach:

1. identify which heritage assets and their settings are affected;

2. assess to what degree these settings make a contribution to the significance of the heritage asset(s) or allow significance to be appreciated;
3. assess the effects of the proposed development, whether beneficial or harmful, on that significance or on the ability to appreciate it;
4. explore the way to maximise enhancement and avoid or minimise harm; and
5. make and document the decision and monitor outcomes.

- 1.3.54 Although assessments of changes within the settings of heritage assets can involve non-visual issues such as noise, it is more usually the visual aspects of a development that form the major part of the assessment.
- 1.3.55 The existence of direct lines of sight between the heritage asset and the proposed development is an important factor in judging the visual impact of the development. However, it is possible for changes within the setting to occur even when such a relationship does not exist. For example, views towards a listed building from a frequently visited location, such as a park or a public footpath, may be affected by the presence of a larger development, even if the development is not directly visible from the building itself.
- 1.3.56 A checklist provided in GPA3 (page 11) identifies several factors that may be relevant with regard to understanding the significance of a heritage asset and the contribution made by its setting. A second checklist (page 13) identifies a number of potential aspects of a proposed development which may be relevant in understanding the implications for the significance of heritage assets.
- 1.3.57 GPA4 (Historic England 2020) provides advice regarding enabling development, which is defined as development that would not be in compliance with local and/or national policies, and not normally given planning permission, except for the fact that it would secure the future conservation of a heritage asset.
- 1.3.58 Additional, more detailed guidance on specific aspects of the historic environment is provided in a series of Historic England Advice Notes (HEANs). HEAN 15 (Historic England 2021) provides guidance with regard to commercial renewable energy developments and the historic environment.
- 1.3.59 Solar farms are addressed within paragraphs 67-70 of HEAN 15. The documents advises that *'Assessment of potential heritage impacts of a solar park will typically cover groundworks, such as those from the supports of the solar panels, cable trenches, and hard standings for access and equipment. Mitigation may be possible; for example, the use of concrete bases for the panels, which entail less ground disturbance. The vehicles and equipment used during construction can also damage archaeological remains'* (paragraph 68).
- 1.3.60 HEAN 15 also provides advice with regard to the settings of heritage assets *'Harmful visual impacts on the settings of heritage assets can be avoided or reduced through sensitive design and layout, and mitigation measures such as tree and hedge planting to screen the development. However, care needs to be taken that these measures do not themselves have an adverse impact on the heritage setting or landscape character'* (paragraph 70).

1.4 Baseline characterisation

Location and topography

- 1.4.1 The Project Site is located to the west and north-west of Oxford and is divided into three main areas – the Northern, Central and Southern Site Areas - with a total area of approximately 1,300 ha. and with the proposed area of installed panels (excluding internal roads and support areas) of approximately 839 ha. These three areas are connected by a cable route linking the power generating assets to a new NGET 400 kV substation which will be located within or adjacent to the Southern Site Area (**Figure 1**).
- 1.4.2 The Northern Site Area is relatively flat, although rises gently to the north. To the west the land falls away into the valley of the River Dorn.
- 1.4.3 The Central Site Area is located to the west of Kidlington; it is encircled by the settlements of Bladon, Begbroke, Yarnton, Cassington, Freeland, Eynsham, Church Hanborough and Long Hanborough. This is mostly gently undulating land with the highest areas being at Purwell Farm and Begbroke Wood. The River Evenlode flows from north to south through the western part of the Central Site Area before draining into the River Thames just to the south of Cassington.
- 1.4.4 The Southern Site Area is located to the south-east of Farmoor Reservoir, with the village of Cumnor to the south and the Oxford suburb of Botley to the east. The land is on the lower slope of a north-facing scarp, with the flat ground at its northern edge traversed by a 400 kV overhead power line to which the Project will connect via the new NGET substation. The substation could be located within the western end of the Southern Site Area or possibly just outside this area – the precise siting and design are subject to ongoing feasibility studies by NGET.

Geology and soils

- 1.4.5 The British Geological Survey (BGS) records the geology of the Northern Site Area as mostly limestone of the White Limestone Formation and the Forest Marble Formation (with interbedded mudstones). There are no superficial deposits recorded within the Northern Site Area.
- 1.4.6 The underlying geology within the Central Site Area is mainly mudstone of the Forest Marble Formation, the Kellaways Clay Member, the Oxford Clay Formation and some limestone of the Forest Marble Formation and the Cornbrash Formation. A narrow band of sandstone and siltstone of the Kellaways Sand Member crosses the northern and north-western parts of the Central Site Area. Superficial deposits mainly consist of alluvial clay, silt, sand and gravel on either side of the River Evenlode and pockets of sand and gravel of the Northern Drift Formation.
- 1.4.7 The Southern Site Area lies wholly within the Oxford Clay Formation and West Walton Formation with underlying mudstone and no recorded superficial deposits [REDACTED] - accessed 06.07.2023).
- 1.4.8 The Cranfield Soil and Agrifood Institute identifies the soils within the Northern Site Area as a mixture of free-draining, lime-rich, loamy soils (Soilscape 5,

[REDACTED] - accessed 06.07.2023) and shallow lime-rich soils over chalk or limestone (Soilscape 3).

- 1.4.9 The Central Site Area is described as having shallow, lime-rich soils over chalk or limestone (Soilscape 3), slowly permeable, seasonally wet, slightly acid but base-rich loamy and clayey soils (Soilscape 18), free-draining slightly acid but base-rich soils (Soilscape 7), slightly acid loamy and clayey soils with impeded drainage (Soilscape 8), free-draining lime-rich loamy soils (Soilscape 5) and loamy soils with naturally high groundwater (Soilscape 22).
- 1.4.10 The Southern Site Area lies within an area with soils described as slowly permeable, seasonally wet, slightly acid but base-rich loamy and clayey (Soilscape 18).
- 1.4.11 Further information on the geology and soils within each Site Area is presented within Volume 1, Chapter 11: Ground Conditions of the ES [EN010147/APP/6.3].

1.5 Archaeological and historical baseline

- 1.5.1 **Table 1.1** presents the defined timescales used within this section of the appendix.

Table 1.1: Defined Timescales

Term	Timescale
Prehistoric	
Palaeolithic	900,000 – 12,000 BC
Mesolithic	12,000 – 4,000 BC
Neolithic	4,000 – 1,800 BC
Bronze Age	1,800 – 600 BC
Iron Age	600 BC – AD 43
Historic	
Roman	AD 43 - 410
Early Medieval	AD 411 - 1066
Medieval	AD 1067 - 1485
Post-medieval	AD 1486 - 1799
Modern	AD 1800 - present

Designated heritage assets

- 1.5.2 The locations of designated heritage assets within the defined 2 km settings study area are shown on **Figures 3a-c**. Where a designated heritage asset is labelled with a number and a BW-prefix, this is an asset which is referenced within the text set out below; the number and prefix represent a Project-specific (Botley West) 'site code'. Some non-designated heritage assets are also mentioned within this section of the report; the locations of these are indicated on **Figures 4a-c**). Further information on the heritage assets is presented within the gazetteer of known historic environment resources (**Annex A**).
- 1.5.3 There are no designated heritage assets within any part of the Project Site within which development is proposed. Parts of two Conservation Areas

extend into the Order Limits for the Project (at Bladon and Church Hanborough, both within the Central Site Area), but no development would occur within either of these designated areas.

Scheduled Monuments

- 1.5.4 The Northern Site Area is directly adjacent to a Scheduled Monument (**BW0004**) which is probably a Roman villa or small settlement of this period. The designated area comprises two triangular fields bisected by the B4027 road linking Wootton and Bletchingdon. Rescue excavation here along the line of a gas pipeline identified stone walls, floor levels, wall plaster and a large quantity of Roman pottery with artefacts indicating occupation from the late 1st century AD to the 4th century. An article published in 2001 suggested that this could be a Roman ‘small town’ (Winton 2001).
- 1.5.5 The trackway representing the northern boundary of the Scheduled Monument is the former Akeman Street (**BW0005**; **BW0820**), an important Roman road which linked the military settlements of *Verulamium* (near modern St Albans) and *Corinium Dobunorum* (Cirencester). The Northern Site Area is directly adjacent to the northern, western and south-eastern boundaries of the designated area.
- 1.5.6 To the south of this Roman villa or settlement is another Scheduled Monument (**BW0008**) which comprises a rectangular or square enclosure recorded on aerial photographs as a cropmark. There appears to be an external ditch parallel to the north-eastern side of the enclosure, also a trackway extending east from the south-eastern corner. This monument is considered to be of Roman date on the basis of its form and proximity to the Roman villa/settlement and to Akeman Street, although this has not been confirmed through fieldwork. The Northern Site Area is located immediately to the north-east of the designated area here.
- 1.5.7 Further to the south and approximately 650 m to the north of the Central Site Area is another Scheduled Roman villa site, known as the Blenheim villa (**BW0012**). This was first identified as cropmarks recorded on aerial photographs which show the outline and internal arrangement of the walls. Subsequent archaeological fieldwork found that the site was occupied during the 3rd and 4th centuries AD.
- 1.5.8 East of the Northern Site Area and on the other side of the A4620 Road is the site of a Neolithic long barrow at Shipston-on-Cherwell (**BW0006**). This survives as a low rectangular earthwork aligned north-south and approximately 70 m long and 25 m wide, although the flanking ditches are no longer visible.
- 1.5.9 To the east of the Northern Site Area is a Scheduled Monument described as ‘Water gardens, avenue and an associated earthwork, east of Court Farm’ (**BW0001**). This is actually the principal element of the Tackley Water Garden Grade II* Registered Park and Garden described below. Further to the south the earthwork remains of the shrunken Medieval settlement of Whitehill are also Scheduled (**BW0002**).
- 1.5.10 Another shrunken Medieval settlement to the east of the Northern Site Area, this one is at Hampton Gay and is similarly Scheduled (**BW0010**); it includes the extant ruins of the manor house. To the west at Shipton-on-Cherwell is a

Scheduled stone churchyard cross of Medieval date (**BW0009**) which is also a Grade II listed structure (**BW0300**), whilst another stone cross further to the south at Thrupp is Scheduled and also Grade II* listed (**BW0013**; **BW0051**).

- 1.5.11 To the west of the Northern Site Area is a Scheduled Monument named as 'Rectangular enclosure near New Inn' (**BW0003**). This is a quadrangular enclosure recorded as a cropmark on aerial photographs; material of Roman date has been found in the area.
- 1.5.12 The Central Site Area encloses an elevated area of woodland and scrub known as Bladon Heath, within which is a Scheduled Monument comprising a small multivallate hillfort known as Bladon Camp (**BW0015**). Two concentric oval earthwork circuits enclose an area measuring approximately 200 m by 180 m. Fragments of Early Iron Age pottery were recovered from the base of one of the ditches during an archaeological investigation here, thereby confirming its later prehistoric date.
- 1.5.13 To the west of the Central Site Area and north of Long Hanborough is a large ring-ditch visible as an earthwork, along with a possible second, smaller ring-ditch to the west. These comprise a single Scheduled Monument (**BW0014**) and are considered to be of probable Bronze Age date.
- 1.5.14 At Eynsham to the south of the Central Site Area, part of the site of the former Eynsham Abbey is a Scheduled Monument (**BW0017**). The abbey was established in AD 1005, probably on the site of an earlier minster founded in the 7th or 8th century AD. Although there were around 25-30 monks here in the 13th and 14th centuries, by the early 16th century only a few were present and the abbey was closed in 1538 as part of the Dissolution. Less than 100 m to the north of the abbey, the remains of a Medieval stone cross within the market square at Eynsham comprises a separate Scheduled Monument (**BW0016**) which is also a Grade II listed building. The cross has a tapering, fluted shaft with an ornamented capital, but the cross head is no longer present.
- 1.5.15 To the south-west of Eynsham is another Scheduled Monument which comprises three concentrations of cropmarks recorded on aerial photographs (**BW0019**). The cropmarks include enclosures (circular and rectangular) as well as pits and linear features.
- 1.5.16 Swinford Bridge, which carries the B4044 road over the River Thames, is a Scheduled Monument and also a Grade II* listed building (**BW0018**). It was built in 1767 for the Earl of Abingdon and is in limestone with three large bays spanning the river. The 275 kV cable route will cross the river to the east of this bridge, with the details of the location yet to be determined.
- 1.5.17 North east of the Southern Site Area are the Scheduled remains of the shrunken Medieval settlement of Seacourt (**BW0020**), now bisected by the A34 Oxford Western Bypass. Limited archaeological investigations here found evidence of a village with at least nine house platforms and a church for which the last recorded incumbent was appointed in the early 15th century.

World Heritage Sites

- 1.5.18 The Blenheim Palace World Heritage Site (WHS) is located to the north-west of the Central Site Area and to the south-west of the Northern Site Area

(**BW0021**). It was inscribed as a WHS in 1987 by the World Heritage Committee at the United National Educational, Scientific and Cultural Organisation (UNESCO). The Statement of Outstanding Universal Value (SOUV) agreed by the World Heritage Committee sets out what the Committee considers to be of Outstanding Universal Value (OUV) about the site in relation to the World Heritage Convention. A Management Plan has been prepared for the WHS which describes the OUV and sets out the vision for the future of Blenheim Palace and Park along with a series of management policies (Historic Landscape Management Ltd and Nick Cox Architects 2017).

1.5.19 Blenheim Palace was built between 1705 and 1722 as the home of the Dukes of Marlborough. It is named after the Battle of Blenheim (1704) and was intended to be a reward to John Churchill (1st Duke of Marlborough) for his successes in the War of the Spanish Succession. The palace is one of the largest houses in England and was designed in the rare and short-lived English Baroque style by the architect Sir John Vanbrugh.

1.5.20 The grand house sits within an extensive park in the classic English landscape garden style. This was initially laid out by Vanbrugh but was subsequently altered by Lancelot ‘Capability’ Brown who created two conjoined substantial ornamental lakes by damming the River Glyme. Both the house and the surrounding park were created from a preceding manor house and estate known as Woodstock Park which had been established as far back as the reign of Henry I (1100 – 1135).

1.5.21 The boundary of the WHS is almost contiguous with the boundary of the Blenheim Palace Grade I Registered Park and Garden (**BW0022**) whilst this defined historic landscape also contains numerous listed buildings:

- Blenheim palace (Grade I) (**BW0028**)
- Column of Victory (Grade I) (**BW0159**)
- Woodstock Gate (Grade I) (**BW0025**)
- Hensington Gate (Grade I) (**BW0026**)
- New Bridge (Grade I) (**BW0030**)
- Grand Bridge (Grade I) (**BW0027**)
- The Bernini Fountain in the Water Terraces (Grade I) (**BW0029**)
- High Lodge (Grade II*) (**BW0052**)
- Temple of Diana (Grade II*) (**BW0050**)
- Temple of Health (Grade II*) (**BW0049**)
- Statue of Knife-grinder in Pleasure Gardens (Grade II*) (**BW0047**)
- Statue of the Wrestlers (Grade II*) (**BW0048**)
- Sundial in front of Bothy Cottage (Grade II) (**BW0328**)
- Sundial near Italian Garden (Grade II) (**BW0312**)
- Statue of the Four Putti at the Exedera (Grade II) (**BW0325**)
- Statue of Hermes in the Walled Garden (Grade II) (**BW0326**)

- Urn in the Pleasure Grounds (Grade II) (**BW0322**)
- Central Fountain in the Italian Garden (Grade II) (**BW0311**)
- Steps to the east of the Italian Garden (Grade II) (**BW0308**)
- Steps to the north west corner of the Italian Garden (Grade II) (**BW0310**)
- Steps to the south west corner of the Italian Garden (Grade II) (**BW0313**)
- Statuary group in the centre of the Rose Garden (Grade II) (**BW0330**)
- Water Terrace Garden, East Terrace (Grade II) (**BW0315**)
- Water Terrace Garden, West Terrace (Grade II) (**BW0317**)
- Grotto (Grade II) (**BW0337**)
- Kitchen garden wall (Grade II) (**BW0329**)
- Walls attached to and east of Woodstock Gate (Grade II) (**BW0238**)
- Walls attached to and north of Woodstock Gate (Grade II) (**BW0231**)
- Woodstock Lodge (Grade II) (**BW0229**)
- China Corner (Grade II) (**BW0302**)
- Ditchley Lodge (Grade II) (**BW0123**)
- Park Farm buildings & Nos. 1 and 2 Park Farm Cottages (Grade II) (**BW0155**)
- Fishery Cottage (Grade II) (**BW0145**)
- Hensington Lodge (Grade II) (**BW0301**)
- Swiss Bridge (Grade II) (**BW0339**)
- The Cowyards and Cowyards Cottage (Grade II) (**BW0314**)
- Park Walls (Grade II) (**BW0127**).

1.5.22 There are also several Scheduled Monuments within the WHS (those within the 2 km settings study area for designated heritage assets have been assigned a BW-prefixed site code):

- Earthwork 300 m south-west of Fair Rosamund's Well, possibly the remains of a Romano-Celtic temple (**BW0011**)
- Bowl barrow 350 m south-west of Furze Platt Farm (**BW0007**)
- Section of the north Oxfordshire Grim's Ditch and a section of Akeman Street Roman Road immediately south-east of North Lodge (**BW0005**)
- Ten Medieval pillow mounds and part of an associated enclosure 300 m north-west of Combe Lodge
- 80 m section of the north Oxfordshire Grim's Ditch 150 m west-south-west of Ditchley Gate.

Registered Parks and Gardens

- 1.5.23 In addition to the Grade I Registered Park and Garden at Blenheim Place (**BW0022**), there are two further Registered Parks and Gardens within the defined 2 km settings study area.
- 1.5.24 The Grade II* Registered Park and Garden known as Tackley Water Garden (**BW0023**) is located approximately 1.4 km east of the Northern Site Area. This comprises the substantial remains of an early 17th century water garden associated with a house of the same date which is no longer present. Two separate areas are included within the designation: a western section containing the remains of the 17th century house along with a replacement building known as Little Manor; and an eastern section containing the related water gardens. A series of ornamental but functional fishponds are set out in a regular pattern on either side of a central axial walkway. This eastern section is also a Scheduled Monument (**BW0001**).
- 1.5.25 To the east of the Central Site Area is the Grade II Registered Park and Garden of Yarnton Manor (**BW0024**). This includes the late 19th century formal walled gardens to the south-west and south-east of the Grade II* listed manor house, along with an avenue extending to the south-west which is planted with pleached limes.

Conservation Areas

- 1.5.26 There are thirteen Conservation Areas within or partially within the defined 2 km settings study area. Those described below include eight within West Oxfordshire District (Bladon; Cassington; Church Hanborough; Eynsham; Long Hanborough; Tackley; Woodstock; Wootton), one within Vale of White Horse District (Cumnor) and two within Cherwell District (Begbroke and Hampton Gay, Shipton-on-Cherwell and Thrupp).
- 1.5.27 A small Conservation Area at Kidlington known as The Rookery (**BW0637**) is also within the defined 2 km settings study area, whilst a second Conservation Area just to the east (Kidlington High Street) is partially within the defined settings study area (**BW0636**). These two Conservation Areas are located wholly within the developed urban area of Kidlington and are not discussed further.
- 1.5.28 Other Conservation Areas beyond the defined 2km settings study area have been examined to see if their character and/or appearance could be affected by the construction, operation and management, and decommissioning of the Project, but no such areas were identified.

Bladon

- 1.5.29 The Conservation Area at Bladon (**BW0634**) was designated in 1990 and a Character Appraisal document was produced as part of the designation process (West Oxfordshire District Council 1990a), also a second document describing the Proposals for Preservation and Enhancement (West Oxfordshire District Council 1990b).

- 1.5.30 The Character Appraisal describes the development of the linear settlement along the historical route linking Witney and Woodstock, with Blenheim Park to the west and the elevated Bladon Heath to the east. The name of the village is derived from *Bladene* which was an earlier name for the River Evenlode; it is recorded in the Domesday Survey of 1086 as having a population of 28. Subsequently Bladon was a ‘demesne town’ of the former royal manor of Woodstock.
- 1.5.31 The document identifies a number of ‘Significant Views’ and states that there were 18 Grade II listed buildings or structures within the Conservation Area at the time of designation. The Conservation Area takes in the linear historic settlement core and a small amount of adjacent farmland on the eastern side. This includes an area within the Order Limits for the Project, although no development is proposed within land that forms part of the Conservation Area.

Cassington

- 1.5.32 The Conservation Area at Cassington (**BW0640**) was designated in 1992 and a Character Appraisal document was produced as part of the designation process (West Oxfordshire District Council 1992a), also a second document describing the Proposals for Preservation and Enhancement (West Oxfordshire District Council 1992b).
- 1.5.33 The Character Appraisal describes the probable Anglo-Saxon origins of the settlement with the name *Caersentun* meaning ‘the tun where the cress grows’, and its record in the Domesday Survey of 1086 as *Cerstone*. The village expanded during the inter-war period, probably as a result of commercial gravel extraction in the surrounding area.
- 1.5.34 The village is divided into two areas, separated by a small stream aligned north-south. The Character Appraisal identifies a number of ‘Significant Views’ and states that there were 18 Grade II listed buildings or structures within the Conservation Area at the time of designation along with the Grade I listed Church of St Peter (**BW0033**) which was built around 1123 in the Romanesque style. The Conservation Area takes in the historic settlement core and extends south as far as the A40 road but does not include any of the farmland to the north and north-west.

Church Hanborough

- 1.5.35 The Conservation Area at Church Hanborough (**BW0639**) was designated in 1992, however no Character Appraisal document has been produced. The West Oxfordshire Design Guide notes that Church Hanborough ‘has a compact, linear form, with houses and cottages set informally along the road that winds through the village’ (West Oxfordshire District Council 2016, page 11). There are currently 21 listed buildings within the Conservation Area, including the Grade I listed Church of St Peter and St Paul (**BW0031**).
- 1.5.36 The Conservation Area extends beyond the historic settlement core, taking in adjacent land in most directions. This includes an area within the Order Limits for the Project although no development is proposed within land that forms part of the Conservation Area.

Eynsham

- 1.5.37 The Conservation Area at Eynsham (**BW0641**) was designated in 1975, however no Character Appraisal document has been produced. The West Oxfordshire Design Guide notes that Eynsham is a nucleated settlement and that it has '*a reasonably compact historical core*' (West Oxfordshire District Council 2016, page 11).
- 1.5.38 A Village Design Statement has been produced for Eynsham by the local community. This document identifies that the settlement was formerly known as *Egonesham* and is based around a strategic ford on the River Thames. It was an important place in the Early Medieval period and was recorded in the Anglo-Saxon Chronicles as one of four towns captured by the Saxons in AD 571. A Benedictine Abbey was founded here in the early 11th century and this survived until the Dissolution of the Monasteries in 1538.
- 1.5.39 The Village Design Statement notes that there are 92 listed buildings within the Conservation Area, all listed at Grade II except for the Church of St Leonard which is Grade II* (**BW0056**). There are also three Scheduled Monuments at Eynsham as described above (**BW0016**; **BW0017**; **BW0019**). The Conservation Area includes the historic settlement core and also land to the south and east as far as the B4449 road, taking in the area formerly occupied by the abbey and its precincts.

Long Hanborough

- 1.5.40 The Long Hanborough Millwood End Conservation Area (**BW0635**) was designated in 2004 and a Character Appraisal document was produced as part of the designation process (West Oxfordshire District Council 2004a), also a second document describing the Proposals for Preservation and Enhancement (West Oxfordshire District Council 2004b).
- 1.5.41 The Character Appraisal describes how the Conservation Area comprises the westernmost part of Long Hanborough and has a strongly linear form and a semi-rural character, with no dominant architectural style. The linearity is less pronounced in the eastern part of the Conservation Area as a result of later asymmetric developments.
- 1.5.42 The document identifies a number of 'Significant Views' and states that there were nine Grade II listed buildings or structures within the Conservation Area at the time of designation. The Conservation Area takes in the linear historic settlement core but virtually no adjacent farmland.

Tackley

- 1.5.43 The Conservation Area at Tackley (**BW0630**) was designated in 1994, however no Character Appraisal document has been produced. The West Oxfordshire Design Guide notes that Tackley '*retains a distinctive loose-knit form, with 20th century estate development at Nethercott*' (West Oxfordshire District Council 2016, page 17). There are currently 31 listed buildings within the Conservation Area, including the Church of St Nicholas (**BW0036**) and the stable block at Manor Farm (**BW0035**), both listed at Grade II*.

- 1.5.44 The Conservation Area extends beyond the historic settlement core, taking in both elements of the Grade II* Registered Park and Garden known as Tackley Water Garden (see above).

Woodstock

- 1.5.45 The Conservation Area at Woodstock (**BW0632**) was designated in 1975, however no Character Appraisal document has been produced. The West Oxfordshire Design Guide notes that Woodstock is a *'well-preserved market town'* and has *'a sizeable early core, a linear 'tail' to the north, and 20th century estate development to the east'* (West Oxfordshire District Council 2016, page 17).
- 1.5.46 Blenheim Park is immediately adjacent to the western side of the Conservation Area, which in a couple of areas extends slightly into the Blenheim Palace WHS (**BW0021**) and the Registered Park and Garden here (**BW0022**). There are more than 100 listed buildings within the Conservation Area, including the Woodstock and Hensington Gates leading into Blenheim Park (both listed at Grade I, (**BW0025**; **BW0026**), and six listed at Grade II* including Bartholomew House (**BW0040**), the Bear Hotel (**BW0041**), the Church of St Mary Magdalene (**BW0042**), Hope House (**BW0043**), the Bishop's House (**BW0044**) and Ye Olde House (**BW0045**).
- 1.5.47 The Conservation Area takes in the historic settlement core along with an area of woodland and scrub on the north side of the River Glyme.

Wootton

- 1.5.48 The Conservation Area at Wootton (**BW0631**) was designated in 1976, however no Character Appraisal document has been produced. The West Oxfordshire Design Guide notes that Wootton has *'a relatively compact core, with sporadic later development and several significant dispersed elements scattered throughout the surrounding landscape'* (West Oxfordshire District Council 2016, page 17). There are currently 32 listed buildings within the Conservation Area, including the Church of St Mary (**BW0037**) and Hordley House (**BW0038**), both listed at Grade II*.
- 1.5.49 As recorded above, the description provided in the West Oxfordshire Design Guide identifies that the Conservation Area at Wootton takes in a number of dispersed outlying sites; these include Lower Dornford Farm, Milford Bridge and Hordley House. As a consequence, the designated area also takes in a considerable amount of farmland between the historic core (around the church) and these dispersed sites to the east.

Cumnor

- 1.5.50 The Conservation Area at Cumnor (**BW0642**) was designated in 1969, with boundary amendments in 1990 and 2011, and with an Appraisal being undertaken as part of the process leading to the second set of boundary revisions (Vale of White Horse District Council 2011). The Appraisal identifies that Cumnor is *'a rural village, of dispersed settlement pattern, with clusters of farms forming key elements spread out along the main roads, which converge*

on a small, roughly triangular shaped area of land at the west end of the High Street.

- 1.5.51 Cumnor was in existence during the Early Medieval period and was known then as *Colmanora*, possibly after an 8th century abbot of Abingdon called Cumma. At the time of the Domesday Survey of 1086 it was known as *Comenore* and belonged to Abingdon Abbey.
- 1.5.52 The Appraisal identified that there were 30 listed buildings within the Conservation Area. These include the Grade I listed Church of St Michael (**BW0034**) and the Grade II* listed Bear and Ragged Staff Inn (**BW0059**). It also identifies a number of 'Important Views'.

Begbroke

- 1.5.53 The Conservation Area at Begbroke (**BW0638**) was designated in 1991 with boundary amendments in 2008. An Appraisal was undertaken in order to inform the boundary amendments (Cherwell District Council 2008). The Appraisal explains that the Conservation Area '*covers part of the historic core of the village west of the Oxford/Woodstock road and north of Spring Hill Road, focussing on St Michael's Church, the rectory and St Philips Priory and grounds*'.
- 1.5.54 There are 13 listed buildings within the Conservation Area, including the Grade II* listed Church of St Michael (**BW0053**). The Appraisal also identifies a number of 'Positive Views, and 'Positive Vistas'.

Hampton Gay, Shipton-on-Cherwell and Thrupp

- 1.5.55 The Conservation Area at Hampton Gay, Shipton-on-Cherwell and Thrupp (**BW0633**) was designated in 1975 with boundary amendments in 2007. An Appraisal was undertaken in order to inform the boundary amendments (Cherwell District Council 2007). The Conservation Area takes in three separate villages or hamlets united by the River Cherwell and the Oxford Canal. The Appraisal describes how '*The open ground and water within the area are intrinsically linked with the settlements and are key to their character*'.
- 1.5.56 There are 20 listed buildings within the Conservation Area, including the Grade II* listed Church of St Giles at Hampton Gay (**BW0046**). The 15th century stone cross at Thrupp is also listed at Grade II* (**BW0051**) as well as being a Scheduled Monument (**BW0013**).

Listed buildings

- 1.5.57 As noted above, there are concentrations of listed buildings within Conservation Areas and within the Blenheim Palace WHS. These include examples listed at Grade I and Grade II*, although the great majority are listed at Grade II.
- 1.5.58 For most of the Grade II listed buildings within the Conservation Areas (and indeed for some of those listed at Grade I or Grade II*), their setting comprises the settlement within which they are located and any wider setting beyond that settlement make very little contribution to their significance.

- 1.5.59 However, for some listed buildings within Conservation Areas, their setting can make a greater level of contribution to their significance, particularly where the building is on the edge of the Conservation Area or where it is very visible in views towards the Conservation Area. Where listed buildings are located outside a settlement in a more isolated position, again it is possible for their setting to make a greater level of contribution to their significance.
- 1.5.60 A full inventory of listed buildings within the defined 2 km settings study area is included within **Annex A** of this Appendix. A scoping exercise has been undertaken to determine which of these listed buildings requires a detailed assessment of its setting with regard to the potential for the Project to represent change within the setting that could lead to harm to the heritage significance of the listed building. This scoping exercise, and the subsequent assessment of impacts and effects, is presented within Volume 3, Appendix 7.5: Settings Assessment of the ES [EN010147/APP/6.5].

Non-designated heritage assets including archaeological sites and features

- 1.5.61 The locations of non-designated heritage assets within the defined 1 km study area are shown on **Figures 4a-l**. Where a non-designated heritage asset is labelled with a number and a BW-prefix, this is an asset which is referenced within the text set out below; the number and prefix represent a Project-specific (Botley West) 'site code'. Further information on the non-designated heritage assets is presented within **Annex A**.

Locally listed buildings

- 1.5.62 As identified above, the Project Site includes land within three local planning authority areas. None of these local planning authorities maintains a District-wide list of non-designated buildings of local historical importance (otherwise known as 'locally listed buildings').
- 1.5.63 The West Oxfordshire Design Guide identifies that '*Non-designated buildings of architectural or historic interest within a Conservation Area may be identified as Locally Listed in the relevant Conservation Area Appraisal*' (West Oxfordshire District Council 2016, page 5). Conservation Area Appraisals have been prepared for three of the West Oxfordshire Conservation Areas within the defined study area (Bladon, Cassington and Long Hanborough Millwood End) and each of these includes maps of the Conservation Area on which Locally Listed Buildings are identified. No further information regarding these buildings is provided within the Conservation Area Appraisals – why they are considered to be important, historic features etc.
- 1.5.64 Cherwell District Council has established a programme of Local Heritage Assets through which buildings, structures, objects or places of special local significance can eventually be added to a register. No locally listed buildings are identified within the Conservation Area Appraisal for the Hampton Gay, Shipton-on-Cherwell and Thrupp Conservation Area (Cherwell District Council 2007) or the Conservation Area Appraisal for the Begbroke Conservation Area (Cherwell District Council 2008), although the latter document includes a subsection entitled 'Important Non Listed Buildings' which identifies three

‘unlisted buildings which make a positive contribution to the character and appearance of the Conservation Area’.

Archaeology

Introduction

- 1.5.65 The Project Site is located within the Thames Valley, an area rich in buried archaeological remains of all periods. A considerable amount of investigation of these remains has taken place, often in connection with development activity including large-scale extraction of sands and gravels within the Thames floodplain.
- 1.5.66 Much of this archaeological work has been published, with results summarised in three published volumes covering the whole of prehistory and the Roman and Early Medieval periods through to the end of the first millennium AD (Booth *et al* 2007; Lambrick with Robinson 2009; Morigi *et al* 2011). Reports have also been compiled for the period AD 1000 – 2000; these have not yet been published but are available online at [REDACTED]
- 1.5.67 In the vicinity of the Project Site, major programmes of archaeological work have been undertaken on the Thames floodplain to the east of the Central Site Area, most significantly to the east of Cassington and south of Yarnton (Hey 2004; Hey *et al* 2011; Hey *et al* 2016). This work identified evidence of settlement from the early Neolithic period onwards, along with ceremonial sites and burials.
- 1.5.68 Immediately to the south-west of Cassington rescue excavations ahead of and during gravel extraction examined the site of a possible fortified late Iron Age settlement (or ‘oppidum’) known as Cassington Big Ring. Neolithic features were also present here, along with possibly as many as 35 ring ditches indicative of Bronze Age burial mounds or ‘barrows’ (Case 1982).
- 1.5.69 A detailed investigation was undertaken ahead of the construction of Farmoor Reservoir on the Thames floodplain to the west of the Southern Site Area. This work resulted in the identification of a limited amount of activity of Early Iron Age date, followed by the establishment during the middle Iron Age of a small settlement with three or four unenclosed farmsteads. Settlement in this area was renewed in the later part of the 3rd century AD and a well-ordered landscape developed at that time with extensive drove and trackway systems, field boundaries, stock enclosures and horticultural plots (Lambrick and Robinson 1979; Booth *et al* 2007).

Archaeological investigations within the Project Site

- 1.5.70 Up until the programme of geophysical survey initiated for the Project, purposive archaeological fieldwork within any part of the Project Site has been limited to investigations in the vicinity of Purwell Farm, in the southern part of the Central Site Area. This historical farmstead is located in an elevated position on a low hill at around 94 m above Ordnance Datum (aOD), approximately 30 m above the floodplain of the River Evenlode which is to the west.

- 1.5.71 Although the principal access to Purwell Farm is now eastwards, connecting with the unclassified Burleigh Road, the farm is connected to Cassington via a historical route which extends north-west from the edge of the village and rises up to the farm before descending onto the floodplain of the Evenlode and turning west to cross the river. This is shown clearly on the Ordnance Survey Drawing of 1811 on which the farm is named as ‘Peril Farm’.
- 1.5.72 The higher land on which Purwell Farm is situated is capped by Mid-Pleistocene remnant river terrace gravels which form part of the Hanwell Gravel Member. Extraction of these gravels to the south and east of the farm during the middle part of the 20th century resulted in the exposure and investigation of archaeological features in several locations. The areas where extraction took place include almost all of Plots 2.90 and 2.91, much of Plot 2.79 and the western part of Plot 2.87 (**Figure 5**).
- 1.5.73 The initial archaeological investigations at Purwell Farm were undertaken in 1941, following the opening of a gravel pit to the south of the farm (Leeds and Riley 1942). Gravel diggers reported the discovery of at least 13 inhumation burials and artefacts recovered from the graves indicated an Early Medieval (Anglo-Saxon) date. Further archaeological work resulted in the uncovering of a further eight inhumation burials (**BW0856**). A number of pits considered to be Iron Age in date were also examined.
- 1.5.74 Renewed gravel extraction in 1956 resulted in the identification of an Early Medieval (Anglo-Saxon) settlement (**BW0855**) with at least 16 structures which appear to have been of the type now known as ‘sunken-featured buildings’ (Case 1958). These were present in three separate locations, suggesting a potentially extensive settlement area in addition to the cemetery examined in 1941. At least two kilns were present, now thought to be Early Roman in date (Booth *et al* 2007, 88). Pits containing pottery of Early Iron Age and Roman date were also found at this time.
- 1.5.75 A subsequent report (Case and Sturdy 1959) described the finding at the Purwell Farm gravel pit of a probable grave containing a slate wrist guard and a square shale button (**BW0660**). These artefacts suggest a burial of the Beaker culture, from the transition period between the Late Neolithic and the Early Bronze Age. A few sherds of Roman and Anglo-Saxon pottery were recovered from the spoil-heaps around the gravel pit. Sherds of Early Iron Age pottery were later found in a pit here during gravel extraction (Case and Sturdy 1960).
- 1.5.76 In 1961 a small settlement of Early-Middle Iron Age date was found and examined at a location to the east of Purwell Farm (**BW0724**; **BW0725**). This comprised around 14 pits and a smaller number of gullies, with the pottery suggesting a date in the late 3rd and 2nd centuries BC (Dawson 1961).
- 1.5.77 Overall, the archaeological investigations at Purwell Farm demonstrate settlement and burial activity over a wide period of time ranging from the very start of the Bronze Age through to the Early Medieval. The archaeologists who carried out the initial works here noted that the name ‘Burgh-well’ was recorded in a 13th century charter, possibly indicating a defended settlement around a well or spring (Leeds and Riley 1942, 69).

- 1.5.78 A spring is marked just to the north of the farm on early Ordnance Survey (OS) maps. No evidence has been found in any part of the Purwell Farm area for an enclosing circuit, although it must be said that the archaeological work here has been piece-meal and in response to the programme of extraction, rather than an organised campaign of research and investigation. The recorded archaeological features are likely to represent just a snapshot of what was here prior to the initiation of the extraction.
- 1.5.79 An archaeological watching brief was undertaken within Plot 2.62 in the western part of the Central Site Area during the replacement of support poles for overhead electrical cables. No archaeological features or finds were recorded (Trust for Wessex Archaeology 2002). Another watching brief, also with negative results, was undertaken during the replacement of a sewer along an alignment passing between Plots 2.60 and 2.57 in the south western part of the Central Site Area (Oxford Archaeological Unit 2007).

Palaeolithic (c. 900,000 – 12,000 BC) (Figures 4a-c)

- 1.5.80 Evidence of Palaeolithic activity within the Thames Valley principally comprises flint artefacts (mostly handaxes) found in ex-situ contexts with gravel deposits. Important assemblages have been recovered from locations such as the Wolvercote Channel which is around 3 km to the north of Oxford.
- 1.5.81 Palaeolithic artefacts recovered from within the defined 1 km study area around the Central Site Area include a flint cordate handaxe of Lower Palaeolithic date found at Bladon (**BW0643**), a pointed flint handaxe found close to City Farm (**BW0644**), a large pear-shaped flint handaxe and a cleaver both found in the vicinity of the Cassington Big Ring (**BW0780; BW0646**), and another flint handaxe found just to the north east within Cassington (**BW0645**). There is also another record of a Palaeolithic flint handaxe being found near Cassington (**BW0647**), although the location as shown on **Figure 4b** is uncertain as the OS grid reference provided to the HER is a grid intersection point rather than anything more exact.

Mesolithic (c. 12,000 – 4,000 BC) (Figures 4a-c)

- 1.5.82 Material of Mesolithic date, principally worked pieces of flint along with other materials such as teeth and bones, have been recovered from several locations within the defined 1 km study area. One example close to the Project Site is land just to the north of City Farm (and immediately west of Plot 2.114 in the Central Site Area) where a programme of excavation targeting a group of Bronze Age ring ditches also recovered a few pieces of flint considered to be of Mesolithic date (**BW0649; BW0650** - Case *et al* 1964-5).
- 1.5.83 Evidence for more intensive settlement and occupation during this period, as found further to the south in the Kennett Valley (*cf.* Wymer 1962; Healy *et al* 1992) is not known within the Upper Thames region. If present within the Project Site, the most likely locations would be within the floodplain of the River Evenlode in the Central Site.
- 1.5.84 A small pit containing a flint bladelet of possible Mesolithic or Early Neolithic date was found during a programme of archaeological work immediately to the west of the Northern Site Area (**BW0762**). This pit also contained burnt

material and animal bone along with a fragment of red deer antler. The work was undertaken in association with a proposed small solar farm (Oxford Archaeology 2020a); material and features relating to later periods were also identified and are discussed below with regard to those particular periods.

- 1.5.85 Some worked flint of Mesolithic date was found during a programme of archaeological work to the east of Eynsham (**BW0716** – Oxford Archaeological Unit 1991), with material of this date also found within the main Yarnton/Cassington archaeological investigation area (**BW0652**).

Neolithic (c. 4,000 – 1,800 BC) (Figures 4a-c)

- 1.5.86 The beginning of the 4th millennium BC represents a start of a transition from the previous hunter-gatherer lifestyle to a more settled agricultural society. The timing and nature of this change is subject to many local factors but holds generally throughout the Upper Thames Valley region.
- 1.5.87 The start of the Neolithic period is characterised by widespread vegetation clearance and also by the construction of monuments including large ceremonial sites such as causewayed enclosures and cursus monuments.
- 1.5.88 Evidence of Neolithic settlement is rare but the remains of a timber longhouse were identified at Yarnton (**BW0669**) and were dated to the first quarter of the 4th millennium BC (Hey *et al* 2016). The location of this longhouse is only around 850 m south of Plot 2.59 (Central Site Area) although it was situated within what would then have been the floodplain of a braided river channel. Activity continued here at Yarnton throughout the Neolithic period.
- 1.5.89 Within the defined 1 km study area around the Northern Site Area are the locations of three potential long barrows (Neolithic funerary monuments), which if confirmed would be similar to the scheduled example to the east of the Northern Site Area (**BW0006**). Two of these potential long barrows are also located to the east of the Northern Site Area. One example (**BW0655**) was indicated as '*Longe Banks*' on an estate map of 1605 and is possibly the same monument as the one which was subsequently scheduled (**BW0006**). Another potential long barrow to the south of **BW0655** has been identified from a review of aerial photographs (**BW0658**). A third possible long barrow is located to the west of the Northern Site Area (**BW0756**) although this one has not been confirmed and is regarded as more tentative than those discussed above.
- 1.5.90 Only one artefact of definite Neolithic date has been found within the defined 1 km study area around the Northern Site Area; this is a fragment of a polished stone axe (**BW0654**).
- 1.5.91 Small quantities of worked flints have been found at several locations within the defined 1 km study area around the Northern Site Area (**BW0757**; **BW0760**; **BW0759**; **BW0761**; **BW0763**; **BW0764**; **BW0765**; **BW0766**; **BW0758**; **BW0754**; **BW0754**; **BW0755**; **BW0653**); these could include material of Bronze Age and even later date as well as Neolithic material but are included within this part of the report.
- 1.5.92 Archaeological investigations undertaken in associated with gravel extraction at New Wintles Farm, close to the western edge of the Central Site Area, identified a probable Neolithic cremation enclosure (**BW0662** – Kenward

1982). Another area of investigation at the site of Eynsham Abbey uncovered an enclosure that originated during the Neolithic period (**BW0671** – Barclay *et al* 2001), whilst to the east of Eynsham a programme of surface artefact collection undertaken in the 1970s recovered a considerable assemblage of worked flints of Neolithic date along with fragments of polished stone axes (**BW0644** – Holgate 1988). A small, polished stone axe has also been recovered from this area (**BW0665**), with Neolithic flints found during subsequent archaeological work here (**BW0716** - Oxford Archaeological Unit 1991). A Neolithic flint chisel was found in the vicinity of the Cassington Big Ring (**BW0663**).

- 1.5.93 The Neolithic longhouse (**BW0669**) within the main Yarnton/Cassington archaeological investigation area has been described above, and other material and features of this period were also found here, including an enclosure (**BW0672**).
- 1.5.94 To the north of Yarnton is the findspot of a fragment from a polished flint axehead of Neolithic date (**BW0769**), with a leaf-shaped arrowhead of the same period found nearby (**BW0659**).
- 1.5.95 A programme of archaeological work undertaken near to Hanborough railway station identified a spread of burnt material along with a group of four pits (**BW0667**). Sites of this type (known as burnt mounds) are usually of Bronze Age date, but this one was radiocarbon dated to the Early Neolithic which makes it one of the earliest in England (Worcestershire Archaeology 2018). Features of Bronze Age date were also present, suggesting a long period of use of this site.
- 1.5.96 As with the Northern Site Area, small quantities of worked flints have been found at several locations within the defined 1 km study area around the Central Site Area (**BW0768**; **BW0675**; **BW0676**; **BW0770**; **BW0701**); these could include material of Bronze Age and even later date as well as Neolithic material but are included within this part of the report.
- 1.5.97 In the eastern part of the defined 1 km study area around the Southern Site Area is the recorded findspot of a Neolithic flint scraper (**BW0666**). This is the only artefact or feature of this period known from this defined study area.
- 1.5.98 The transition from the Neolithic into the Bronze Age is known as the Beaker Period, and a probable burial of this period is noted above in the discussion regarding the excavations at Purwell Farm within the Central Site. Pottery of this transitional period was also recovered from the excavations just to the north of City Farm (and immediately west of Plot 2.114 in the Central Site Area – Case *et al* 1964-5).
- 1.5.99 Twelve inhumation burials of Beaker date were excavated ahead of gravel extraction in the vicinity of the Cassington Big Ring (**BW0670**), and burials of the same date were also found within the main Yarnton/Cassington archaeological investigation area (**BW0668**). Material of Beaker date was found during the programme of excavation at Eynsham Abbey (**BW0671** - Barclay *et al* 2001).
- 1.5.100 Archaeological work aimed at the examination of a large Bronze Age ring ditch on the northern edge of Cassington ahead of housing development (and

immediately south of Plot 2.110 in the Central Site Area) also identified a pit and potential postholes of Beaker period date (**BW0713** – JMHS 2017).

Bronze Age (c. 1,800 – 600 BC) (Figures 4a-c)

- 1.5.101 Key developments in the area during the Bronze Age included the use of post-built roundhouses as the main type of domestic structure, with a general transition from open, unenclosed settlements in the Early and Middle Bronze Age to enclosed settlements in the Late Bronze Age and into the Iron Age. Funerary monuments moved away from the larger, communal types used during the Neolithic (such as long barrows) to individual burials in round barrows, often with secondary burials placed within or adjacent to the mound.
- 1.5.102 Round barrows, or the ring ditches which represent the ploughed-out remains of the barrows, are widespread across the middle and upper parts of the Thames Valley. They are often set out in distinct cemeteries, but many examples are known of individual barrows or small groups, and usually on the river floodplains rather than the more elevated locations as seen elsewhere in southern England such as the Wessex Downs.
- 1.5.103 Several features and findspots of probable Bronze Age date are recorded within the defined 1 km study area around the Northern Site Area. These include ring ditches indicative of former round barrows now lost through cultivation. Single ring ditches are recorded at five separate locations (**BW0677**; **BW0678**; **BW0680**; **BW0681**; **BW0682**), with no examples of multiple ring ditches noted within the study area.
- 1.5.104 Findspots of Bronze Age artefacts include a bronze shield found in a shallow pit during archaeological work undertaken ahead of proposed residential development at the eastern edge of Woodstock (**BW0712** – Cotswold Archaeology 2018). The discovery of a bronze palstave is also recorded on the HER (**BW0679**) although the location as shown on **Figure 4a** is uncertain as the OS grid reference provided to the HER is a grid intersection point rather than anything more exact.
- 1.5.105 Activity of Bronze Age date at Purwell Farm within the Central Site Area is noted above in the discussion regarding the excavations. Another area of previous archaeological excavation is at City Farm, close to the western edge of the Central Site Area (**BW0695**). Here five Bronze Age ring ditches and a hengiform monument of the same period were examined and a substantial number of urned cremation burials were identified, also some Anglo-Saxon inhumation burials inserted into the Bronze Age monuments (Case *et al* 1964-5). The excavations also found two areas of Iron Age settlement. To the south another three ring ditches were identified as part of the New Wintles Farm investigations (**BW0702** - Kenward 1982).
- 1.5.106 To the north of City Farm is an area of cropmarks showing ring ditches and linear features (**BW0771**), whilst other ring ditches have been identified and examined as part of the archaeological work associated with the Salt Cross Garden Village development (**BW0776**; **BW0706**; **BW0714** – Oxford Archaeology 2020b).
- 1.5.107 A ditch of possible Bronze Age date was found during archaeological work at a school site in Eynsham (**BW0715** – JMHS 2010), whilst evidence of Bronze

Age settlement and other activities was found during the programme of excavation at Eynsham Abbey (**BW0671** - Barclay *et al* 2001). The area around the Cassington Big Ring site included as many as 35 ring ditches, all lost to gravel extraction (**BW0673** – Case 1982), whilst the main Yarnton/Cassington archaeological investigation area contained evidence for settlement in the Late Bronze Age (**BW0705**; **BW0669**; **BW0668**).

- 1.5.108 The excavation at Yarnton Road, Cassington examined a large ring ditch which extends north into Plot 2.110 of the Central Site Area. The ring ditch was found to date from the Early Bronze Age (**BW0713**), with a smaller example to the north east and a slightly large one to the south west (JHMS 2017).
- 1.5.109 Three possible ring ditches along with linear features (enclosures) and pits are recorded on aerial photographs at a location within the north western part of Plot 2.104 in the Central Site Area (**BW0774**), with another example recorded at Worton (**BW0699**). Bronze Age pottery was found close to this ring ditch (**BW0704**).
- 1.5.110 Another area within the 1 km defined study area around the Central Site Area where ring ditches have been recorded is to the north of Yarnton and west of Kidlington. A geophysical survey here found a group of three ring ditches (**BW0685** – Magnitude Surveys 2022), with a double concentric ring ditch also identified from aerial photographs (**BW0688**). A concentration of worked flints has also been found in this area (**BW0768**), along with an oval enclosure and adjacent sub-circular enclosures confirmed through archaeological investigation as being Bronze Age in date (**BW0692** – Cotswold Archaeology 2011). A group of small rectangular enclosures further to the north are also considered to be of probable Bronze Age date (**BW0690**).
- 1.5.111 A possible round barrow is recorded within Campsfield Wood just to the north of Plot 2.1 (Central Site Area), but this may be an ornamental landscape feature (**BW0683**).
- 1.5.112 Between the Central Site Area and the Southern Site Area, the Project includes cable route options for the crossing of the River Thames, passing to the east of Swinford Bridge which carries the B4044 road over the river. Two shields of Bronze Age date were dredged up from the river close to this bridge in the early part of the 19th century (**BW0710**). Just the west is the location of a potential ring ditch recorded as a cropmark on aerial photographs (**BW0709**).
- 1.5.113 At the western edge of the Southern Site Area, the HER records the discovery of a barbed and tanged flint arrowhead of Bronze Age date (**BW0711**), although the location as shown on **Figure 4c** is uncertain as the OS grid reference provided to the HER is a grid intersection point rather than anything more exact.

Iron Age (c. 600 BC – AD 43) (Figures 4a-c)

- 1.5.114 The Iron Age saw the development of small unenclosed farmsteads across the region as well as the introduction of larger defended sites (such as hillforts) and also some undefended locations which seem to have been administrative and/or trading centres. The building of burial monuments largely ceased during this period, with the majority of cemeteries containing low numbers of inhumations.

- 1.5.115 A number of sites and findspots of Iron Age date have been identified within the defined 1 km study area around the Northern Site Area. The archaeological work undertaken ahead of proposed residential development at the eastern edge of Woodstock which produced the bronze shield as described above (**BW0712**) also found three penannular ditches considered to represent the remains of Iron Age roundhouses with entrance facing east or south east (Cotswold Archaeology 2018). Just to the north-east of here another programme of archaeological work (**BW0742**) identified a small enclosure within which were ditches and pits along with a cremation burial and a possible well; all of the features here were dated to the Iron Age and/or Roman periods (Cotswold Archaeology 2019).
- 1.5.116 Iron Age pottery has been recovered from three locations to the east of the Northern Site Area (**BW0721**; **BW0741**; **BW0720**), whilst the HER records the discovery of five Greek coins of this period within the western part of the Northern Site Area (**BW0719**), although the location as shown on **Figure 4a** is uncertain as the OS grid reference provided to the HER is a grid intersection point rather than anything more exact.
- 1.5.117 Just within the eastern edge of the Northern Site Area (in Plot 1.5) is a possible banjo enclosure (**BW0718**) – this is a distinctive type of Iron Age site with a circular or subcircular enclosure and attached antennae ditches indicating an access route into the enclosure. For this example, the enclosure is to the west with the attached antennae ditches to the east. Further to the north east is a large enclosure with an entrance on the south east side, and with other smaller enclosures just to the south (**BW0753**). All of these enclosures have been recorded as cropmarks seen on aerial photographs and therefore remain undated, although they have been placed within the Iron age section of the report on the basis of their form.
- 1.5.118 Another possible enclosure (**BW0757**) which may be of similar date is noted within the western part of the Northern Site Area (Plot 1.13), although this is close to the scheduled Roman villa site and to the Roman Road which passes through the Northern Site Area in this area. Prehistoric flints and Roman coins have been recovered from the area where the enclosure is recorded.
- 1.5.119 Key sites of Iron Age date within the defined 1 km study area around the Central Site Area include the scheduled hillfort of Bladon Camp set within the woodland at Bladon Heath (**BW0015**), and the substantial enclosure known as Cassington Big Ring (**BW0673**). The latter has been identified as a potential *oppidum* – a defended Iron Age administrative centre (Case 1982).
- 1.5.120 Iron Age activity has already been described above with regard to the archaeological investigations at Purwell Farm in the Central Site Area, whilst two areas of Iron age settlement (comprising pits and postholes) were identified by the programme of archaeological work to the north of City Farm (**BW0726**; **BW0728** - Case *et al* 1964-5). Iron Age settlement activity has also been identified at the Salt Cross Garden Village site (**BW0748**; **BW7781** – Oxford Archaeology 2020) with further activity of this period in Eynsham (**BW0715** – JMHS 2010).
- 1.5.121 Iron Age pottery was found to the east of Eynsham (**BW0734**) and nearby at Mead Lane (**BW0716** – Oxford Archaeological Unit 1991). Considerable

evidence for Iron Age activity was recorded within the main Yarnton/Cassington archaeological investigation area including penannular enclosures (**BW0732**), a settlement site with pits (**BW0733**), another group of pits (**BW0730**), a scatter of pottery (**BW0749**) and an extensive area of settlement (**BW0750**).

- 1.5.122 Pits containing pottery of Iron Age date and also worked flints were found during a programme of archaeological work to the north-west of Yarnton (**BW0745** – Worcestershire Archaeology 2022). A cluster of pits has been recorded as cropmarks on aerial photographs at a location within Plot 2.62 in the western part of the Central Site Area (**BW0743**). These may be prehistoric in date but could be later.
- 1.5.123 As described above, the archaeological investigations undertaken in connection with the construction of the Farmoor Reservoir examined the evidence for settlement and agricultural activity during the Iron Age (**BW0738**; **BW0737** - Lambrick and Robinson 1979).
- 1.5.124 Further evidence of Iron Age activity within the defined 1 km study area around the Southern Site Area include an iron spear ferrule found close to Denman's Farm (**BW0752**), pottery and a hammerstone found close to a ditch at Woodend Farm on the north side of the B4044 Eynsham Road (**BW0736**), and a fired clay slingshot found at the western edge of the Southern Site (**BW0740**), although the location as shown on **Figure 4c** is uncertain as the OS grid reference provided to the HER is a grid intersection point rather than anything more exact. Some worked flints have also been given the same location point (**BW0740**) and a similar level of caution applies to this attributed location.
- 1.5.125 In the defined 1 km study area around the cable route at Swinford the HER records the discovery of sherds of Early Iron Age pottery (**BW0735**), whilst a bone fishing spear of late prehistoric date was found close to the water treatment works at Swinford (**BW0781**).

Roman (AD 43 – 410) (Figures 4d-f)

- 1.5.126 Although many of the farmsteads and smaller settlement established during the Iron Age continued to be used well into the Roman period, some of the larger sites were abandoned. New forms of settlement included major towns with smaller villages placed close to the principal roads. More isolated farms were also established, many of which were quite extensive and are often referred to as 'villas'.
- 1.5.127 Roman activity within the defined 1 km study area around the Northern Site Area is focused on the Roman road known as Akeman Street which crosses the Project Site on a north east/south west alignment (**BW0820**), passing immediately to the south of Plot 1.11 and then between Plots 1.12 and 1.13. Akeman Street also forms the southern boundary of Plot 1.10 and a section has been excavated across the Roman road at a location just to the south-west of Plot 1.10 (Scholma-Mason *et al* 2021).
- 1.5.128 The scheduled Roman site (**BW0800**) to the south of the Roman road at Sansom's Platt is outside the Project Site, but activity associated with this settlement clearly extends beyond the scheduled area. The main focus of activity includes several structures either side of a street or track, also a

possible circular temple within a walled enclosure. Finds from this main focus include coins and pottery (**BW0792; BW0794; BW0798; BW0807; BW0802**), whilst inhumation burials have also been recorded here (**BW0797**).

- 1.5.129 Roman pottery and coins have been found just to the west of the scheduled area and within Plot 1.13 (**BW0806; BW0803; BW0804**), whilst two pits were recorded here on the route of a gas pipeline (**BW0799**) and a possible building has also been noted (**BW0805**). At the north eastern corner of Plot 1.13 (and just outside the Project Site) is the Oxford School of Drama. Archaeological work here identified two shallow ditches containing Roman pottery (**BW0795** – Oxford Archaeological Unit 1996). More coins were found in the field (Plot 1.12) to the north of Akeman Street here (**BW0791**), whilst to the east of the scheduled site an undated pit was recorded along the route of the gas pipeline (**BW0796**).
- 1.5.130 Just to the south west of Plot 1.14 (Northern Site Area) is a second scheduled monument. This is a small rectangular enclosure with an entrance on the eastern side and is considered to be a Roman farmstead (**BW0810**). Pottery of Roman date has been found at this location (**BW0808**) and also from a location further to the west (**BW0809**). To the east of this scheduled monument a Roman trackway was identified during archaeological work carried out in association with the development of a small solar farm (**BW0812** – Oxford Archaeology 2020a).
- 1.5.131 Roman material has been found further to the south including evidence of settlement activity (**BW0813; BW0742; BW0814**), with a probable villa on the edge of Woodstock that is now a scheduled monument (**BW0815**).
- 1.5.132 The historic routeway which is now the A4260 Banbury Road has been proposed as a Roman road (**BW0849**) and crosses Akeman Street just the east of Plot 1.10 (Northern Site Area). Roman pottery has been found at a couple of locations to the east of this road and within the defined 1 km study area around the Northern Site Area (**BW0741; BW0785**), also evidence of Roman buildings or settlement (**BW0786; BW0784**).
- 1.5.133 Roman coins have been found in the north western part of Plot 1.11 (Northern Site Area), with the HER entry also mentioning a partial curvilinear enclosure at the same location (**BW0790**). There are also three findspots of Roman coins within Plot 1.6 to the north (**BW0787; BW0788; BW0789**), although the location as shown on **Figure 4d** is uncertain as the OS grid reference provided to the HER is a grid intersection point rather than anything more exact.
- 1.5.134 Just to the south-west of Plot 1.3 (and outside the Project Site) is the location of a possible villa recorded as a cropmark on aerial photographs (**BW0783**), although this may well be a later feature associated with the medieval settlement around Lower Dornford Farm. Roman pottery has been found to the north west of here (**BW0803**).
- 1.5.135 The attribution of an Early Roman date to two kilns examined at the Purwell Farm excavations within the Central Site Area has been discussed above, and Roman pottery was also recovered from spoilheaps at this site.
- 1.5.136 Evidence of Roman activity was found at several locations within the main Yarnton/Cassington area of archaeological work to the south east of the

Central Site Area, including buildings and a cemetery with 22 inhumation burials (**BW0750**) as well as other features and finds (**BW0672**; **BW0746**; **BW0828**; **BW0747**; **BW0832**; **BW0831**; **BW0829**; **BW0827**). Roman pottery and coins have also been found just to the north of this area (**BW0749**; **BW0825**; **BW0826**). Examination of the site known as Cassington Big Ring identified more than 100 burials including three cremation burials as well as evidence for settlement and industry (**BW0673**). A brooch (**BW0833**) and a ring (**BW0850**) have also been found in this area.

- 1.5.137 Roman pottery has been recovered from a couple of locations to the east of the Central Site Area (**BW0676**; **BW0675**), whilst a feature possibly of the same date was examined during an archaeological evaluation of land to the north west of Yarnton (**BW0745** – Worcestershire Archaeology 2022). Further to the north and just to the east of Plot 2.3 – Central Site Area), a possible settlement site of Roman date was identified during road widening (**BW0818**), with features recorded further to the south east possibly being part of the same site (**BW0819**). Roman coins have been found at a location to the east of here (**BW0817**).
- 1.5.138 Roman pottery was found during construction of a water main just to the west of Plot 2.33 (**BW0821**), whilst Roman pottery has also been found in association with features to the north west of Church Hanborough (**BW0822**) and nearby were pits and a ditch suggesting a small area of settlement along with an inhumation burial (**BW0823**). The pits recorded within Plot 2.62 as cropmarks on aerial photographs may also be of Roman date (**BW0743**).
- 1.5.139 Further evidence of Roman settlement was found during the examination of the Salt Cross Garden Village site north of Eynsham (**BW0748** – Oxford Archaeology 2020b), with Roman pottery having been found nearby previously (**BW0834**). Evidence of Roman activity, including settlement and agriculture, has been found at several locations within and adjacent to Eynsham (**BW0835**; **BW0836**; **BW0845**; **BW0837**; **BW0846**; **BW0838**; **BW0847**; **BW0839**).
- 1.5.140 The archaeological excavations at the Farmoor Reservoir site (west of the Southern Site Area) identified a Roman farmstead and field system (**BW0842** – Lambrick and Robinson 1979). Further to the south at Long Leys Farm, ploughing uncovered stone foundations associated with Roman pottery and part of a rotary quern (**BW0844**).
- 1.5.141 In the defined 1 km study area around the 275kV cable route at Swinford the HER records the discovery of sherds of Roman pottery (**BW0840**), also coins, pottery and other finds at a second location (**BW0841**).

Early Medieval (AD 411 – 1066) (Figures 4g-i)

- 1.5.142 Most of the settlements recorded in the Domesday Survey of 1086 are likely to have originated in the Early Medieval period if not earlier. Much of the Northern Site Area falls within the parish of Wootton. This settlement was the centre of an Anglo-Saxon royal estate referenced in a document of AD 958. The estate included the hamlet of Old Woodstock as well as outlying areas of settlement at Hordley and Dornford. Wootton was recorded in the Domesday Survey as having a population of 39 households, putting it within the largest 20% of settlements recorded in the Survey. By way of comparison, Woodstock

was recorded in the Domesday Survey as having just 2.8 households putting it within the smallest 20% of settlements recorded. The 2.8 is an estimated figure as multiple places are recorded within this entry, including Shotover, Stowford, Cornbury and Wychwood), There was with no mention at all of Hordley or Dornford in the Survey, although Hensington is recorded with a population of 10 households.

- 1.5.143 The unclassified road leading from Woodstock towards Tackley passes between Plots 1.14 and 1.15 (Northern Site Area) and has been postulated as an Early Medieval route (**BW0882**), along with the modern A4620 Banbury Road (**BW0849**).
- 1.5.144 Early Medieval (late Saxon) pottery has been found west of the Northern Site Area (**BW0852**). The construction of a gas pipeline just to the north of Plot 1.13 exposed parts of an Early Medieval sunken-featured building and two similar structures have been identified here on aerial photographs (**BW0851**).
- 1.5.145 For the Central Site Area and surrounding area, Bladon is recorded in the Domesday Survey of 1086 with a population of 28 households. Begbroke had a recorded population of 9 households, whilst Hanborough had 31 households. Cassington had 32 households, with a further 13 at Worton and 26 at Yarnton.
- 1.5.146 Another possible Early Medieval route has been identified within the Central Site Area, passing through Plots 2.63 and 2.36 and following a line that is now a public footpath separating Plots 2.5 and 2.2 from Plots 2.8, 2.7, 2.6, 2.4 and 2.3 (**BW0882**).
- 1.5.147 The Early Medieval settlement (**BW0855**) and inhumation cemetery (**BW0856**) at Purwell Farm within the Central Site Area have been discussed above. Another cemetery which included inhumation and cremation burials of this date was examined at City Farm, just to the west of Plot 2.114 (**BW0857** – Case et al 1964-65), and another area of Early Medieval settlement and more inhumation burials was identified further south at New Wintles Farm (**BW0870**).
- 1.5.148 An Early Medieval inhumation cemetery has been examined in the northern part of Eynsham (**BW0877**), with settlement evidence and artefacts of this period found at several locations within the town, some of which are likely to be associated with the abbey which was founded in 1005 AD (**BW0886**; **BW0879**; **BW0847**; **BW0888**; **BW0885**; **BW0892**; **BW0846**; **BW0878**; **BW0884**; **BW0845**). In the Domesday Survey of 1086 Eynsham is recorded as having 70 households, indicating a sizeable settlement for that time.
- 1.5.149 The excavations at the Cassington Big Ring site found evidence of Early Medieval settlement as well as another inhumation cemetery (**BW0673**). Artefacts of this date recovered from the same area include a spearhead (**BW0876**) and a strap-end (**BW0875**). Another area of Early Medieval settlement has been identified just to the east of here (**BW0962**).
- 1.5.150 The main Yarnton/Cassington investigation area contained several areas of Early Medieval settlement (**BW0861**; **BW0863**; **BW0750**; **BW0672**; **BW0859**) as well as burial sites (**BW0869**; **BW0868**; **BW0858**). A single sherd of Early Medieval pottery has been found to the east of Plot 2.56 (**BW0676**).

- 1.5.151 A possible Early Medieval routeway is present within the defined 1 km study area around the cable route at Swinford, approaching from the east through Wytham Great Wood and then descending to meet the B4044 road just to the south of Swinford Bridge (**BW0889**).
- 1.5.152 A possible Early Medieval farmstead is recorded to the east of the Southern Site Area (**BW0890**) whilst an axehead of this period is noted as having been found at Denman's Farm within the Southern Site (**BW0752**). The HER also has records of a Saxon coin (a *sceatta*) and a double-ended bone implement of the same period located at the western end of the Southern Site (**BW0881**; **BW0880**), although the location as shown on **Figure 4i** is uncertain as the OS grid reference provided to the HER is a grid intersection point rather than anything more exact.
- 1.5.153 Cumnor is recorded in the Domesday Survey of 1086 as having 137 households, almost twice as many as Eynsham, with much of the land held by Abingdon Abbey.

Medieval (AD 1067 – 1475) (Figures 4g-i)

- 1.5.154 Three deserted or shrunken Medieval villages are recorded within the defined 1 km study area around the Northern Site Area. One of these is at Lower Dornford Farm, just to the west of Plot 1.4 (**BW0893**). Here earthworks show the presence of a street with house platforms and a possible village green. Limited excavations produced a considerable quantity of 13th – 14th century pottery. Medieval pottery has also been recovered from a location to the north west of here (**BW0848**).
- 1.5.155 Another deserted or shrunken Medieval village is located at Hordley, west of Plot 1.12 (**BW0895**). This is recorded in documentary sources and some earthworks have survived here. Nearby is the site of a possible mill of Medieval or Post-medieval date, represented by slight earthworks and patches of limestone rubble (**BW0939**).
- 1.5.156 The third example is at Weaveley, to the east of Plot 1.14 (**BW0896**). The actual location of the village is uncertain, and it is likely to have been abandoned between 1350-1450, with just three farms remaining in this area – Old Weaveley Farm, Weaveley Farm and Upper Weaveley Farm. Two pits filled with charcoal and burnt material were found further to the north during the construction of a gas pipeline, whilst Medieval pottery has been found in the same area (**BW0894**), suggesting that this may be closer to the location of the Medieval settlement.
- 1.5.157 Further to the south west, two large rectangular ponds close to Woodstock may represent former fishponds of probable Medieval date (**BW0940**) whilst a nearby holloway may be a related feature (**BW0897**). An iron barbed and socketed arrowhead of Medieval date has been found further to the south (**BW0901**).
- 1.5.158 The park surrounding Blenheim Palace was initially established in the early 12th century by Henry I (1100 – 1135) as a royal hunting park (**BW0899**), with a manor house or lodge. Documentary records indicate that the parkland surrounding this house or lodge included a menagerie with camels and lions amongst other animals kept here. There would also have been areas of

woodland and enclosed paddocks for various livestock, with deer being the most important species, and fishponds are also known to have been established. The manor house or lodge was expanded into a larger royal palace by Henry II (1154 - 1189) and the park was also extended at this time.

- 1.5.159 The stone known as Forest Marble was quarried within the Bladon area as early as the 14th century, although the precise location of these early quarries is not known. To the west of Bladon a bridge carrying traffic over the River Evenlode is first mentioned in the 12th century (**BW0942**), although the surviving version to the south of the modern A4095 road is of late 18th century date. Recent archaeological work to the west of Hanborough Station ahead of residential development identified features of Medieval and Post-medieval date (**BW0902** – Worcestershire Archaeology 2018).
- 1.5.160 Further south from here, and immediately west of the Project Site, is an area of woodland known as Pinsley Wood. This has been postulated as a Medieval deer park (**BW0906**) established in 1270 by Queen Eleanor (the widow of Henry III). Pottery of Medieval date has been found within Church Hanborough (**BW0910**), where the church dates back to the early 12th century.
- 1.5.161 To the south of Freeland is the postulated location of the deserted Medieval settlement of Tilgarsley (**BW0109**). This is known from documentary evidence and some earthworks appear to have survived.
- 1.5.162 To the east of the Central Site Area, earthworks to the north of the 12th century church at Begbroke suggest that the Medieval village may have been larger than it was in Post-medieval and Modern times (**BW0903**; **BW01056**). Ridge and furrow earthworks indicative of Medieval or early Post-medieval agriculture are present further south (**BW0944**), whilst Medieval pottery has been recovered from two locations west of Yarnton (**BW0675**; **BW0676**).
- 1.5.163 The Church of St Bartholomew at Yarnton dates back to the 12th century, with other evidence for Medieval activity coming from pottery recovered during an archaeological evaluation to the north of the church (**BW0945** – TVAS 2016). To the south of Yarnton are two possible Medieval fishponds (**BW0916**).
- 1.5.164 The settlement at Worton is just to the south of Plots 2.58 and 2.59 (Central Site Area). Two Medieval stone cross bases were found in the front garden of Rectory Farmhouse here (**BW0914**) and earthworks suggest that this may be a shrunken settlement of this period (**BW0915**).
- 1.5.165 A location to the south of Cassington appears to be the site of the deserted Medieval village of Somerford (**BW0922**), first recorded in a document of 1230. Pottery of late 12th century and 13th century date has been recovered from here.
- 1.5.166 At Cassington itself the Church of St Peter is of early 12th century date (**BW0948**). Nearby is a moated site (**BW0918**) with adjacent fishponds (**BW0920**), suggesting that this too is part of the Medieval settlement here. A pit containing Medieval pottery was identified at Manor Farm (**BW0833**) and another one just to the south of the village (**BW0921**). A Medieval ring was found at a location further to the west (**BW0850**).
- 1.5.167 Features and finds of Medieval date have been identified at several locations within Eynsham. The focus of activity during this period was around the abbey

(**BW0886**), although a new borough was founded in 1215 around what is now Newland Street (**BW0923**). A document of 1366 records 31 houses in the new borough and as many as 300 in the main part of the town.

- 1.5.168 The Church of St Michael at Cumnor, to the south of the Southern Site Area, was established in the Early Medieval period although the surviving fabric dates back to the late 12th century (**BW0034**). A grange farm was established here for Abingdon Abbey in the Medieval period and possibly even earlier (**BW0957**), and this was replaced in the early 14th century by a Benedictine retreat (**BW0937**).
- 1.5.169 A deserted Medieval village has been postulated for the area around Lower Whitley Farm at the southern end of Farmoor Reservoir (**BW0934**). Another potential example to the north of the reservoir is less likely (**BW0954**), although Medieval pottery has been recovered nearby at the Pinkhill Lock Marina. Just to the north of the putative DMV is the location of a forge of Medieval or Post-medieval date, evidenced by the discovery of many pieces of iron indicative of this activity (**BW0953**).
- 1.5.170 To the east of the Southern Site Area are the recorded locations of several farmsteads which may have originated during the Medieval period (**BW0955**; **BW0928**; **BW0930**; **BW0931**), whilst pottery of this date has also been found here (**BW0933**).

Post-medieval (AD 1476 – 1799) (Figures 4j-l)

- 1.5.171 The medieval royal palace at the heart of what is now Blenheim Park was known as Woodstock Manor. It was recorded in 1551 as being in a poor condition, but was suitable to be used for the 11 month imprisonment of the future Queen Elizabeth I in 1554-55 for her alleged role in Wyatt’s rebellion against Queen Mary I.
- 1.5.172 During the Civil War a Royalist garrison was stationed in the area to protect the palace and came under attack on at least three occasions before surrendering to parliamentary forces in April 1646. Prior to that Charles I and the Royalist army had escaped the first siege of Oxford in June 1644 by heading first to Wolvercote and then to Long Hanborough via Yarnton. The route north west from Yarnton was along a track known as Frogwelldown Lane (or Froggledown Lane) which passes through the Central Site Area as a footpath leading towards Burleigh Wood.
- 1.5.173 By 1660 the old manor house at Woodstock was reported to be in a desperate condition and royal visits had ceased. Following the victory in 1704 of the British army over the French at the Battle of Blenheim, the royal manor of Woodstock was granted to John Churchill, 1st Duke of Marlborough, in appreciation of his role as commander of the British army. Parliament voted in support of public funding for a new building to replace the decrepit manor house, and construction commenced in 1705. New formal gardens were established along with an extensive landscaped park which was further developed in the latter part of the 18th century.
- 1.5.174 A major change to the landscape within the Project Site and the defined study area resulted from the process of enclosure, in which the previous ‘open field’ and common land system of tenure and agriculture was replaced by a more

structured pattern in which field boundaries were reorganised and straightened. Roads and tracks were also realigned as part of the same process.

- 1.5.175 Enclosure was often established through an Act of Parliament covering a specific parish or parts of a parish. This process commenced in the early 17th century however the major period of Parliamentary enclosure was from the mid 18th to the mid 19th centuries.
- 1.5.176 In the Northern Site Area, parts of the parish of Wootton were enclosed in 1770, although the establishment of the distinctive regular fields either side of Dornford Lane may actually pre-date this formal enclosure. Land further south in the Northern Site is within the historic parish of Shipton-on-Cherwell which was enclosed via an Act of 1768, with some parts of the parish having been enclosed prior to that date.
- 1.5.177 In the Central Site Area the township of Bladon was enclosed through an Act of 1767, whilst a similar Act covering the parish of Hanborough was dated 1773. The parish of Cassington was enclosed between 1801 and 1804, including the reorganisation of some earlier informal enclosures, and the Enclosure Act for Cumnor (Southern Site) was passed in 1814.
- 1.5.178 The majority of the land within the Project Site was therefore enclosed by the end of the 18th century, either informally or through an Act of Parliament, with just some of the land at Cassington (Central Site Area) and also at Cumnor (Southern Site) going through this process in the early 19th century.
- 1.5.179 The review of aerial photographs and LiDAR data undertaken for the Project (Volume 3, Appendix 7.2: Assessment of airborne remote sensing and satellite imagery for archaeology of the ES [EN010147/APP/6.5]) and also the geophysical survey undertaken within the Project Site (Volume 3, Appendix 7.3: Geophysical survey report of the ES [EN010147/APP/6.5]) have identified elements of the pre-enclosure landscape. These are mostly evidence of earthwork banks representing the remains of former field boundaries along with some areas of remnant ridge and furrow earthworks. There are no areas of well-preserved ridge and furrow earthworks within the Project Site due to the subsequent intensive arable cultivation of the land.
- 1.5.180 Some of the existing tracks within the 1 km defined study area were converted to toll roads, with the subsequent placement of toll houses and milestones. No such features are known to be present within the Project Site.
- 1.5.181 To the east of the defined 1 km study area established for the Northern and Central Site Areas is the Oxford Canal (**BW0969**). This was completed in 1790 and connects the River Thames at Oxford to the Coventry Canal at Hawkesbury (just to the north of Coventry). It also links to the Grand Union Canal.
- 1.5.182 There is some evidence for industry within the 1 km defined study area, predominantly in the form of small quarries with adjacent or integrated limekilns. A brick kiln is recorded to the east of the Northern Site Area on a map of 1787 (**BW0978**), whilst a brickyard is noted at Bladon (**BW1028**). A mill at Eynsham produced paper from c. 1682 until 1914 but was subsequently demolished, although the mill house survives (**BW1102**). A windmill was

present in land to the north-west of the church at Yarnton (**BW1089**); this is still attested by the adjacent Windmill Hill Farm.

- 1.5.183 The formal garden at Yarnton Manor was probably based around a 17th century layout, although much amended in the late 19th century (**BW1092**).
- 1.5.184 Water meadows were established at several locations along the valley of the River Evenlode, although none are known to have been present within the Project Site.

Modern (AD 1800 – present) (Figures 4j-l)

- 1.5.185 Major changes within the defined study area in the Modern period include the expansion of settlements and the development of transport infrastructure, along with extensive 20th and 21st century extraction of gravels and sands from floodplains and remnant river terraces. The archaeological discoveries associated with the extractive industries have been discussed above, with key sites at Yarnton/Cassington, City Farm and Purwell Farm.
- 1.5.186 The railway which passes through the Central Site Area was originally constructed as the Oxford, Worcester and Wolverhampton Railway (OW&WR) and opened for business in 1854 (**BW0968**). It subsequently became part of the West Midland Railway (WMR) and later still part of the Great Western Railway (GWR). A branch line to Witney via Eynsham passed just to the south of Cassington and outside of the Project Site; this was constructed as the Oxford, Witney and Fairford Railway (OW&FR) and opened in 1861 (**BW1242**). This too became part of the GWR and was closed to all traffic in 1970.
- 1.5.187 Just beyond the eastern edge of the defined 1 km study area is another main line railway. This started out as the Birmingham and Oxford Junction Railway (B&OJR) although this was already part of the GWR when it opened in 1850 (**BW0967**). Just to the north of Shipton-on-Cherwell was a branch line extending west to Woodstock and passing just to the south of the Northern Site Area (**BW1196**). This was the private Blenheim and Woodstock branch line built for the 8th Duke of Marlborough and opened in 1890, before passing into the hands of the GWR in 1897. It closed in 1954 with track lifting completed at the beginning of 1958.
- 1.5.188 Another piece of transport infrastructure was a short length of canal built by the 4th Duke of Marlborough to provide a connection from Cassington Mill to the River Thames (**BW1122**). The canal linked to the Thames just to the west of its confluence with the River Evenlode, and water for the canal was provided by a feeder from the Evenlode which passed just to the west of Plot 2.109 (Central Site Area). The canal provided a route for the export of salt, with a connection to the Oxford Canal (and thence to the network of inland waterways) via the Thames and the Wolvercote Mill Stream and then along another short section of canal known as Duke’s Cut. The Duke’s Cut had been opened in 1789 as a connection between the Thames and the Oxford Canal, whilst the Cassington Canal was opened in 1802. It was still in occasional use in 1865 but is marked on the 1st edition OS 6” (to the mile) map of 1898 as ‘Old Canal’.

- 1.5.189 Oxford Airport was established in 1935 by the City Council as a municipal airport but was requisitioned by the Royal Air Force (RAF) and renamed as RAF Kidlington (**BW1290**). After the Second World War it was developed as an aviation education centre and was rebranded as London Oxford Airport in 2009.
- 1.5.190 The substantial Farmoor Reservoir was built in 1967, with a second stage completed in 1976. The archaeological discoveries associated with this scheme have been discussed above.
- 1.5.191 Prior to construction of the reservoir, part of the land here had been used during the Second World War as a temporary Starfish decoy site attempting to deflect enemy bombing of Oxford (**BW1320**). A Heavy Anti Aircraft gun emplacement was established on Cumnor Hill during the same period (**BW1324**).
- 1.5.192 A brick kiln is recorded within Plot 3.13 in the Southern Site Area (**BW1163**), which is reported to have been associated with the brick and tile works at Chawley on the higher ground to the south east. This operated from the mid-19th to the mid 20th century, but the connection with the kiln in Plot 3.13 remains unclear. A study of the brick and tile works suggests that clay was lowered to this kiln via an incline with wagons controlled via a pair of brake wheels set within a small building (Dodsworth 1976), but this does not help to explain why the kiln in Plot 3.13 was established given that adequate kilns were in use on the brick and tile works site.
- 1.5.193 Most of the current roads developed from the pre-Modern network and have been widened or otherwise upgraded as necessary. The only ‘new’ roads added to the network have been the A40 passing just to the south of Cassington (Central Site Area) which was built in the mid 1930s, the A34 to the east of the Central and Southern Sites which was built in the early 1960s, and the A420 dual-carriageway to the east of the Southern Site Area which was built in the 1970s.

Undated

- 1.5.194 Some of the archaeological sites and features described above been identified as cropmarks seen on aerial images or occasionally as earthworks. No subsequent investigation has taken place thus these sites and features remain undated, although a likely date range has been attributed to them based on their visible form. Other archaeological sites and features have also been identified as cropmarks seen on aerial images, but no date range has been attributed. These are identified below, with their locations shown on **Figures 4j-l**.
- 1.5.195 A partial curvilinear enclosure has been identified within the north eastern part of Plot 1.11 (Northern Site Area) with no other information available (**BW1327**). A linear feature and enclosure are recorded to the east of the Northern Site (**BW1325**), also an oval enclosure and associated linear features (**BW1335**).
- 1.5.196 Cropmarks of irregular enclosures are recorded to the east of the Central Site Area at Begbroke Hill and are considered to potentially represent periglacial features (**BW1337**). Another group of features to the south west, including two

or three ovoid enclosures, are more likely to be of archaeological interest (**BW1339**).

- 1.5.197 Cropmarks within Plot 2.62 (Central Site Area) have been noted as a circular enclosure with a trapezoidal enclosure inside it rather than the two ring ditches recorded previously (**BW1341**). There are also linear features here (**BW1343**) in addition to the pits noted above as of potential Iron Age or Roman date (**BW0743**).
- 1.5.198 Elsewhere within the Central Site Area, aerial photographs show a single ring ditch within the eastern side of Plot 2.114 (**BW1350**), a small oval enclosure and a circular enclosure within the western side of Plot 2.92 (**BW1352**), an enclosure and circular feature within the south western part of the same field (**BW1356**) and another three possible ring ditches in the eastern side of this field (**BW1354**). Rectangular and subrectangular enclosures, and additional enclosures and a possible pit alignment have been identified in the northern part of Plot 2.104 (**BW1358**; **BW1360**).

Project-specific review of aerial photographs and LiDAR data

- 1.5.199 As set out above, a review of aerial photographs and LiDAR data has been undertaken for the Project; the report on the results of that survey comprises a separate appendix of the ES (Volume 3, Appendix 7.2: Assessment of airborne remote sensing and satellite imagery for archaeology of the ES [**EN010147/APP/6.5**]). This has provided some clarification regarding archaeological sites and features that are recorded on the HER and discussed above. The review has also identified ‘new’ archaeological sites and features not previously documented. The archaeological sites and features identified through the review of aerial photographs and LiDAR data are discussed below, with probable date ranges suggested where possible.
- 1.5.200 The figures for this section (**Figures 6a-k**) are taken from Appendix 7.2 and show archaeological sites and features identified through the Thames Valley National Mapping Programme (TVNMP) as well as those identified by the Project-specific review. Where linear features correspond with field boundaries recorded on historic maps, these are clearly identified as such. Features and sites are identified with the prefix APS, with further details provided in Appendix 7.2.
- 1.5.201 In the Northern Site Area, the review identified a number of features within Plot 1.13 (**Figure 6a**). These include a probable small building with internal walls and external adjoining structures (APS_46), possibly the same potential building that is recorded on the HER (**BW0805**). Immediately to the east is a small, subsquare enclosure with a short linear feature adjoining, whilst to the west are several linear features which could represent elements of an earlier field system. Some of the features here, including the subsquare enclosure, are noted on the HER (**BW0757**).
- 1.5.202 Just to the east (and outside the Project Site), the review has provided information regarding the scheduled Roman site at Sansom’s Platt which appears to comprise a number of buildings and other features (APS_48). To the north of the scheduled monument and within the southern part of Plot 1.11

the review identified potential areas of former extraction along with linear features that may be associated with the Roman activity just to the south.

- 1.5.203 In the north eastern part of Plot 1.11, the review identified a possible enclosure with a straight southern boundary ditch and a curving eastern section (**Figure 6b**, APS_50). This site is noted on the HER as a cropmark indicating a partial curvilinear enclosure (**BW1327**). To the north-west of here, and within the south-western part of Plot 1.6 is an area of earthworks, potentially the result of localised extractive activity (APS_54).
- 1.5.204 In the northern part of Plot 1.5 (Northern Site Area) the review identified two parallel curving ditches (**Figure 6c**, APS_53). These probably represent the antennae ditches of the banjo enclosure of likely Iron Age date recorded here on the HER (**BW0718**), although the review did not find any evidence of the actual enclosure.
- 1.5.205 In the northern part of Plot 2.104 in the Central Site Area, the review identified a number of potential features (**Figure 6d**). Two small adjacent circular features are present, possibly representing ring ditches of Bronze Age date. Immediately to the south is a small rectangular feature, with at least two more similar-sized features present further to the north. Linear features and a potential pit alignment are also present in the same area to the north. To the north east of the two small circular features is a larger possible subcircular enclosure, with more potential pits just to the north of this. These correspond to some extent with the features recorded on the HER (**BW1358**; **BW1360**).
- 1.5.206 Within the south eastern part of Plot 2.100 in the Central Site Area, the review identified another small circular feature with areas of probable extraction immediately to the north and south west (**Figure 6e**). Again this feature is likely to represent a ring ditch of Bronze Age date. A similar feature is present to the south west and is partially within Plot 2.100 – this is the Early Bronze Age ring ditch which was partially excavated in 2014 ahead of a small housing development (**BW0713**), and where the excavation also found features ranging in date from the Late Neolithic through to the later part of the Roman period (JHMS 2015). Another probable ring ditch is present in the field to the south west and is outside the Project Site. Further to the west in Plot 2.100 the TVNMP identified a large curving linear feature but this was not picked up by the Project-specific review.
- 1.5.207 In Plot 2.92 in the Central Site Area, the review recorded several circular or subcircular features (**Figure 6f**). In the south western part of the field is an oval or elliptical enclosure within which is a small circular feature. To the north east is a circular feature adjacent to a former field boundary, whilst to the north west and close to Lower Road is a small circular feature that appears to contain a central pit. Some of these features are noted on the HER (**BW1352**; **BW1356**; **BW1354**) and all could be of Bronze Age date.
- 1.5.208 Just to the north of Plot 2.92 and within the south west corner of Plot 2.92.3, the review identified another possible Bronze Age ring ditch (**Figure 6g**). On the western side of Lower Road in this area the review found a further circular feature in the north eastern corner of Plot 2.114, with the TVNMP having recorded a linear feature in this area and another circular feature to the south west (and still within Plot 2.114) with an adjacent group of potential pits

(**BW1350**). The features recorded in the field to the west of Plot 2.114 (and outside the Project Site) were excavated in the mid 20th century ahead of and during gravel extraction (Case *et al* 1964-5). The ring ditches were found to be of Early to Middle Bronze Age date and a number of urned cremation burials were recorded along with secondary burials of Anglo-Saxon date, whilst the pit groups were considered to represent the remains of farmsteads of Early to Middle Iron Age date.

- 1.5.209 A single circular feature, probably a Bronze Age ring ditch, was identified within the western part of Plot 2.115, towards the end of a low ridge extending south from Church Hanborough (**Figure 6h**, APS_21). This is only partially within the Project Site with the remainder falling within a footpath adjacent to the western edge of the field. A short length of possible ditch was also recorded just to the east of the putative ring ditch.
- 1.5.210 To the east of Church Hanborough and on the eastern side of Lower Road, the review identified a number of potential archaeological sites and features (**Figure 6i**). In the western edge of Plot 2.71 there is a feature indicative of a small building close to the road. No building is recorded in this location on any historic maps. To the east is a linear arrangement of pits, with a similar arrangement to the north within Plot 2.70 (APS_27). These linear groups of pits are comparable with those examined during the excavations at City Farm and considered to represent the remains of farmsteads of Early to Middle Iron Age date (Case *et al* 1964-5). Also within Plot 2.70 are two adjacent small circular features, probably Bronze Age ring ditches (APS_28). Further to the east and extending across Plots 2.70, 2.71 and 2.84 is a linear banked earthwork (APS_24). Examination of LiDAR imagery indicates that this feature actually extends much further to both north and south. It may represent some form of flood bank but is not shown on any historic maps of the area.
- 1.5.211 Further north and within Plot 2.62 (Central Site Area) the TVNMP recorded a square feature set wholly within a circular enclosure (**Figure 6j**). This is noted on the HER (**BW1341**) To the north are several pits (**BW0743**), whilst to the south east are linear features and also two more potential small enclosures (**BW1343**).
- 1.5.212 To the east of Bladon and within the northern part of Plot 2.2 (Central Site Area), the review identified another isolated ring ditch that may well extend into Plot 2.1 to the north (**Figure 6k**, APS_41). Further south within Plot 2.2 is a group of possible pits (APS_42).

Geophysical survey

- 1.5.213 A purposive geophysical survey has been undertaken within the Project Site. A detailed report setting out the results of that survey comprises a separate appendix of the ES (Volume 3, Appendix 7.3: Geophysical survey report of the ES [**EN010147/APP/6.5**]).
- 1.5.214 As with the review of aerial photographs and LiDAR data, the geophysical survey has provided some clarification regarding archaeological sites and features that are recorded on the HER and/or the review of aerial photographs and LiDAR data discussed above. The geophysical survey has also identified ‘new’ archaeological sites and features not previously documented. The

archaeological sites and features identified through the geophysical survey are discussed below, with probable date ranges suggested where possible. The text should be read alongside Volume 3, Appendix 7.3: Geophysical survey report of the ES [EN010147/APP/6.5] which contains figures showing the interpretations of the survey data.

- 1.5.215 In Plot 1.5 (Northern Site Area) the survey clearly identified the location and extent of the banjo enclosure of likely Iron Age date recorded here on the HER (**BW0718**), also the two parallel curving ditches further to the east which had been picked up by the review of aerial photographs (**Figure 6c**, APS_53). Further south within Plot 1.5 the survey also found evidence for a small square structure which is not recorded on any other data source.
- 1.5.216 In the eastern edge of Plot 1.6 (Northern Site Area) the survey identified an isolated small circular feature, probably a Bronze Age ring ditch. In the south west corner of the same field the survey indicates a possible regular enclosure around Dornford Cottage, although this feature is outside the Project Site. It may represent a boundary feature associated with the documented Medieval settlement of Dornford.
- 1.5.217 In the north eastern part of Plot 1.11 the survey has identified the full circuit of the enclosure identified on the HER (**BW1327**) and confirmed by the review of aerial photographs and LiDAR data (**Figure 6b**). This is now shown to have a single entrance on the eastern side and a considerable number of internal features including a line of pits around the inner edge of the enclosing ditch.
- 1.5.218 The survey of Plot 1.11 (Northern Site Area) identified an area of probable features adjacent to the southern boundary of the field. The linear features correspond with ones recorded by the review of aerial photographs and LiDAR data (**Figure 6a**), and all of the features here are likely to be associated with the scheduled Sansom's Platt Roman settlement site immediately south of Plot 1.11. The survey also established the presence of features within Plot 1.12, the eastern part of Plot 1.13 and the north western part of Plot 1.14. Together with the results of a geophysical survey undertaken in the field immediately east of the scheduled monument ahead of tree-planting (and not for the Project), it is clear that the activity here extends beyond the scheduled area in all directions.
- 1.5.219 In Plot 1.17 and the western edge of Plot 1.18 (Northern Site Area), the survey identified potential features over a wide area, possibly indicating the location and extent of the documented Medieval settlement of Weaveley.
- 1.5.220 In Plot 2.2 (Central Site Area) the survey has confirmed the presence of an isolated small circular feature (probably a Bronze Age ring ditch) adjacent to the northern boundary and possibly extending into Plot 2.1 – this feature had previously been identified by the review of aerial photographs and LiDAR data (**Figure 6k**). The survey also suggests the presence of an elliptical or ovoid feature to the south and still within Plot 2.3.
- 1.5.221 The survey of Plot 2.9 (Central Site Area) identified a large subsquare enclosure. The eastern boundary ditch of this feature extended northwards to the edge of the field and also southwards across the field and continuing across Plots 2.10 and 2.12. In Plot 2.10 the ditch acted as the eastern boundary to a group of small circular features (possibly Bronze Age ring

ditches), with at least one similar feature present to the east of the ditch. In Plot 2.12 a group of small adjacent enclosures were located just to the east of the ditch, possibly linked by another short section of ditch. In the eastern part of Plot 2.12, and extending into the western edge of Plot 2.13, the survey identified an intensive area of archaeological features close to the Rowel Brook.

- 1.5.222 A few potential archaeological features were recorded by the survey in the eastern edge of Plot 2.37 (Central Site Area), possibly a group of small curvilinear enclosures. Further to the east in Plots 2.42, 2.43 and 2.45 the survey identified additional possible enclosures and other features.
- 1.5.223 The survey of Plot 2.62 (Central Site Area) provided confirmation of the square feature set wholly within a circular enclosure as recorded on aerial photographs (**Figure 6j**). A second, elongated oval enclosure was identified just to the south east.
- 1.5.224 In the western part of Plot 2.70 the survey identified an isolated small circular feature (probably a Bronze Age ring ditch). To the south of here, in the western part of Plot 2.71, the survey found evidence for a small building that is not recorded on any historic maps of the area.
- 1.5.225 In Plot 2.78 (Central Site Area) the survey identified the presence of a rectangular building aligned north east/south west and set within a subsquare or rectangular enclosure. The building appears to have an internal rectangular form subdivided into two compartments and then an outer wall paralleling the internal one, with a porch-type entrance mid-way along the north side. A second possible building of subsquare form with an internal central feature is present to the south east but still within the outer subsquare or rectangular enclosure. Further linear features are also present outside the outer enclosure but with the same alignment.
- 1.5.226 The form of the main building suggest that it may represent the remains of a Roman-Celtic temple with central structure (the *cella*) surrounded by a walkway (the ambulatory) and with a portico-type entrance to the north west, all set within a walled *temenos* represented by the outer subsquare or rectangular enclosure. The building is located at the north eastern edge of the elevated land around Purwell Farm and the entrance on the north west side would provide clear views across the valley of the River Evenlode. Temples of this date and type are rare but examples are known from the Evenlode valley (including a possible temple within Blenheim Park – see section above regarding Scheduled Monuments within the World Heritage Site) and other locations not far away such as Woodeaton in the Cherwell valley which is less than 10 km to the east (Goodchild and Kirk 1954). Roman pottery has previously been recovered from excavations associated with gravel extraction at Purwell Farm, and two kilns found there are now thought to be Early Roman in date (Booth *et al* 2007, 88).
- 1.5.227 The survey of Plot 2.92 has provided additional information regarding the enclosures recorded here by the review of aerial photographs and LiDAR data. The elliptical enclosure with a central circular feature in the south western part of the field is confirmed, as is the circular enclosure to the north east with its potential gap on the eastern side, although the survey has placed this further

to the west than as plotted by the review of aerial photographs (**Figure 6f**). The survey has also identified two further possible circular or subcircular features to the east of the elliptical enclosure, and has confirmed the presence of the small circular feature with a central pit adjacent to the western boundary of the field.

- 1.5.228 The survey of Plot 2.100 confirmed the partial extent within this field of the Early Bronze Age ring ditch which was partially excavated in 2014 ahead of a small housing development (**BW0713**).
- 1.5.229 In Plot 2.110 (Central Site Area) the survey identified a group of small circular and subsquare features in the western part of the field, along with an isolated small circular feature in the south eastern edge of the field.
- 1.5.230 The survey identified four potential circular or subcircular features within the northern part of Plot 2.111 (Central Site Area), although the easternmost one may actually be subsquare.
- 1.5.231 In Plot 2.114 (Central Site Area) the survey identified an isolated small circular feature (probably a Bronze Age ring ditch). This is also visible on aerial photographs.
- 1.5.232 The survey of Plot 3.3 (Southern Site Area) identified the presence of evidence for a small enclosure of typical later prehistoric or Roman date, including internal circular features suggesting settlement at this location.
- 1.5.233 In Plot 3.14 (Southern Site Area) the survey identified what appears to be a trackway aligned north east/south west, although this could be part of the drainage system here as other lateral drains appear to terminate at the trackway. To the north and within Plot 3.13 the survey found evidence of a structure that would be part of the former brick kiln shown on historic maps of the area.

Summary of archaeological potential

- 1.5.234 The land within the Project Site has reasonable potential to contain archaeological sites and features of most periods, particularly from the Neolithic through to the Early Medieval.
- 1.5.235 Material of Palaeolithic date has been found within the defined 1 km study area around the main elements of the Project Site in the form of flint tools. These are most likely to have come from secondary contexts rather than from a primary place of deposition, having been moved to their discovered locations through fluvial action. Similar artefacts may be present in gravels and sands within the Project Site, particularly within the valleys of the Rivers Thames and Evenlode, but are unlikely to be disturbed from their current positions by the construction or operation of the proposed solar farm development.
- 1.5.236 Mesolithic activity within the defined study area is also attested predominantly by the presence of flint tools. These are less likely to have moved far from their primary deposition location (when compared to the Palaeolithic examples) but are often found during programmes of surface artefact collection or as background finds during investigations of archaeological features dating to later periods.

- 1.5.237 However, a small pit examined during an archaeological investigation of land immediately adjacent to the Northern Site could be of Mesolithic date, and similar features may be present within any part of the Project Site. Evidence for settlement or other more permanent activities is most likely to be found in areas that have the potential for waterlogged deposits, such as palaeochannels within the floodplain of the River Evenlode.
- 1.5.238 Evidence for Neolithic and Bronze Age activity is widespread within the defined 1 km study area. There is a particular focus on the gravels within the floodplain of the River Thames, but also plenty of sites and features on the gently undulating ground beyond these areas. Ring ditches representing burial monuments of Bronze Age date are widespread, with cemeteries made up of multiple examples but also small groups as well as isolated individual instances. The larger groups are most likely to occur on the river floodplains, but small groups and isolated examples are known from the more elevated land within the Project Site.
- 1.5.239 Sites and features representing Iron Age activity are also present across much of the defined study area, with larger sites such as hillforts and substantial enclosures as well as smaller settlements including unenclosed examples. There are also sites comprising groups of pits that may represent farmsteads for which the evidence of the buildings has now been lost.
- 1.5.240 Key features for the Roman period include the important military road known as Akeman Street which crosses the Northern Site and adjacent to which is a villa or more likely a small town containing several buildings including a potential temple. Other Roman villas are known or postulated in the vicinity of the Northern Site Area.
- 1.5.241 The potential for significant Roman remains to be present in this area is emphasised by the discovery during the Project-specific geophysical survey of a probable Romano-Celtic temple complex in an elevated location overlooking the valley of the River Evenlode. This site has not been previously identified and does not appear to show up on any historical aerial photographs. Some of the settlement enclosures that have been recorded as cropmarks on aerial photographs, including examples within the Project Site, may have originated during the later prehistoric period but continued in use well into the Roman period.
- 1.5.242 Evidence for Early Medieval activity within the defined 1 km study area includes settlement, but also several inhumation cemeteries are known including examples where the mounds representing Bronze Age round barrows were reused by Anglo-Saxons. These can be found on the river floodplains but are also known from more elevated areas such as Purwell Farm.
- 1.5.243 There is a reduced potential for remains of Medieval, Post-medieval and Modern activity to be present within the Project Site given the well-documented history of settlement in the area. However, some settlements have reduced in size or even disappeared altogether and remains associated with these may be present. Elements of the Medieval and Post-medieval landscapes have been identified through a review of available LiDAR data, and in some areas

are retained in the current landscape within and around the Project Site. This can include areas of woodland as well as boundaries and other earthworks.

Historic Landscape Character

- 1.5.244 In general landscape character terms, the Project Site is spread over three National Character Areas (NCAs) as defined by Natural England. The Northern Site Area is located within the Cotswolds NCA, where the dominant pattern is a steep scarp crowned by a high, open wold, also the beginning of a long and rolling dip slope cut by a series of increasingly wooded valleys. Smaller towns and villages nestle at the scarp foot, in the valley bottoms and on the gentler valley sides at springlines. Scattered hamlets and isolated farmsteads are found on the higher ground. The limestone creates a strong sense of place and unity which carries through to the buildings and walls which have been built using local limestone for centuries.
- 1.5.245 The Central Site Area falls within the adjoining Upper Thames Clay Vales NCA, a broad belt of open, gently undulating lowland farmland on predominantly Jurassic and Cretaceous clays. The Blenheim Palace WHS falls within this NCA, along with around 5,000 ha of the North Wessex Downs Area of Outstanding Natural Beauty (AONB) and smaller areas of the Chilterns AONB and the Cotswolds AONB.
- 1.5.246 The Southern Site Area lies within the Midvale Ridge NCA, a band of low-lying limestone hills stretching east–west from the Vale of Aylesbury in Buckinghamshire to Swindon. It is surrounded by the flat lands of the Oxfordshire clay vales, giving extensive views across the surrounding countryside. This is a predominantly agricultural area with a mixed arable/pastoral farming landscape, cereals being the most important arable crop.
- 1.5.247 A programme of Historic Landscape Characterisation (HLC) has been undertaken for this area. HLC is an aspect of more general landscape characterisation that seeks to provide an additional element of ‘time-depth’, allowing the historic evolution of the landscape to be perceived and understood.
- 1.5.248 The Broad HLC Type for all three main parts of the Project Site is almost exclusively recorded as ‘Enclosure’ (**Figures 7a-c**). This largely reflects the process of Parliamentary enclosure described above with regard to the Post-medieval and Modern periods and which occurred from 1770 onwards into the early decades of the 19th century. As indicated on **Figures 7a-c**, this Broad HLC Type is the most common type within the 1 km study area and beyond.
- 1.5.249 However, the Broad HLC Types are (as the name suggests) quite broad-brush and it is necessary to review the more detailed data which underpin the establishment of the Broad Types in order to get a better understanding of the HLC. The online Oxfordshire HLC website provides this information mapped for three separate periods: late 18th century; late 19th century; and early 21st century, and it is the latter dataset which provides an indication of the historical integrity of the current landscape.
- 1.5.250 Examination of the early 21st century HLC dataset shows that much of the northern part of the Northern Site Area on either side of Dornford Lane (Plots 1.1, 1.2, 1.3, 1.4, 1.6 and 1.7) falls within an HLC Type defined as ‘Planned

Enclosure’. The HLC report explains that this represents fields laid out by surveyors and are often the result of Parliamentary enclosure during the 18th and 19th centuries. This HLC Type is described as ‘Common’, covering around 14.3% of the county.

- 1.5.251 To the east and south, most of the remaining land within the Northern Site Area falls with an HLC Type defined as ‘Prairie/Amalgamated Enclosure’. This Type is described as large fields resulting from the post- Second World War removal of earlier boundaries and the combining of landholdings. This HLC Type is described as ‘Abundant’, covering around 20.3% of the county.
- 1.5.252 The only land within the Northern Site Area which is not within the two HLC Types described above is Plot 1.10, immediately to the north of the Roman Road known as Akeman Street. This forms an isolated area of HLC Type ‘Ancient Enclosure’, which represents piecemeal enclosure prior to the 18th century. This HLC Type is described as ‘Rare’, covering around 1.1% of the county.
- 1.5.253 Much of the land within the Central Site Area falls within an HLC Type defined as ‘Reorganised Enclosures’. These are areas of fields that show signs of modern adaptation through large-scale reorganisation of earlier field boundaries and are often characterised by significant boundary loss since the first edition of the Ordnance Survey mapping in the late 19th century. This HLC Type is described as ‘Abundant’, covering around 27.3% of the county.
- 1.5.254 There are also areas of HLC Type ‘Planned Enclosure’ and ‘Prairie/Amalgamated Enclosure’ within the Central Site Area, and one field (Plot 2.73) of HLC Type ‘Unenclosed – Rough Ground’. This usually denotes areas which show no visible evidence of recent agricultural improvements, although here it is more likely to represent the location of this field as an ‘island’ with its boundaries defined by watercourses. This HLC Type is described as ‘Rare’, covering around 0.7% of the county.
- 1.5.255 There are some fields within the Central Site Area that fall within an HLC Type defined as ‘Piecemeal Enclosure’. This Type is described as field systems created out of Medieval open fields by informal agreement. This HLC Type is considered to be ‘Common’ and covers around 9.6% of the county.
- 1.5.256 Plots 2.31, 2.32 and 2.33 fall within an area of HLC Type ‘Water Meadow’, representing floodplains where controlled irrigation was used to increase hay yields and encourage earlier mowing. These fields comprises the southern end of an area of this HLC Type which extends along the floodplain of the River Evenlode for some distance. This HLC Type is described as ‘Very Rare’, covering around 0.2% of the county.
- 1.5.257 Land within the Southern Site Area falls within HLC Types ‘Prairie/Amalgamated Enclosure’ and ‘Reorganised Enclosures’; the descriptions of these Types are provided above along with an indication of occurrence at a county-wide level.
- 1.5.258 Overall, most of the Project Site falls within HLC Types that represent land which has been enclosed (usually formally) and much of which has been subject to boundary loss and reorganisation since the time at which it was

Cotswold Archaeology (2018) Land South East of Woodstock, Oxfordshire: Archaeological Excavation. Unpublished client report.

Cotswold Archaeology (2019) Land North of Shipton Road, Woodstock, Oxfordshire: Archaeological Evaluation. Unpublished client report.

Dawson, G. J. (1961) Excavations at Purwell Farm, Cassington. *Oxoniensia* 25, 1-6.

Department for Energy Security and Net Zero (2023a) Overarching National Policy Statement for Energy (EN-1). Available at: <https://assets.publishing.service.gov.uk/media/65bbfdbc709fe1000f637052/overarching-nps-for-energy-en1.pdf>. Accessed: July 2024.

Department for Energy Security and Net Zero (2023b) National Policy Statement for Renewable Energy Infrastructure (EN-3). Available at: <https://assets.publishing.service.gov.uk/media/65a7889996a5ec000d731aba/nps-renewable-energy-infrastructure-en3.pdf>. Accessed: July 2024.

Department for Energy Security and Net Zero (2023c) National Policy Statement for Electricity Networks Infrastructure (EN-5). Available at: <https://assets.publishing.service.gov.uk/media/65a78a5496a5ec000d731abb/nps-electricity-networks-infrastructure-en5.pdf>. Accessed July 2024.

Department for Levelling Up, Housing and Communities and Ministry of Housing, Communities and Local Government (2023) Planning Practice Guidance. Available at: <https://www.gov.uk/government/collections/planning-practice-guidance>. Accessed July 2024.

Dodsworth, I.C. (1976) The Chawley Brick and Tile Works, Cumnor. *Oxoniensia* 41, 348-53.

Goodchild, R. and Kirk, J. (1954) The Romano-Celtic Temple at Woodeaton. *Oxoniensia* 19, 15-37.

Healey, F., Heaton, M. and Lobb, S. J. (1992) Excavations at a Mesolithic site in Thatcham, Berkshire. *Proceedings of the Prehistoric Society* 58, 41-76.

Hey, G. (2004) Yarnton: Saxon and Medieval settlement and landscape. *Thames Valley Landscapes* 20, Oxford.

Hey, G., Booth, P. and Timby, J. (2011) Yarnton: Iron Age and Romano-British settlement and landscape. *Thames Valley Landscapes* 35, Oxford.

Hey, G., Bell, C., Dennis, C. and Robinson, M. (2016) Yarnton: Neolithic and Bronze Age settlement and landscape. Results of excavations 1990-98. *Thames Valley Landscapes* 39, Oxford.

Holgate, R. (1988) Neolithic Settlement in the Thames Basin. *British Archaeological Reports* 194.

Historic England (2015a) Historic Environment Good Practice Advice in Planning 1: The Historic Environment in Local Plans. Available at: [REDACTED] Accessed July 2024.

Historic England (2015b) Historic Environment Good Practice Advice in Planning: 2 Managing Significance in Decision-Taking in the Historic Environment. Available at: [REDACTED] Accessed July 2024.

Historic England (2017) The Setting of Heritage Assets: Historic Environment Good Practice Advice in Planning Note 3 (Second Edition). Available at:

[REDACTED]
[REDACTED] Accessed July 2024.

Historic England (2019) Advice Note 12, Statements of Heritage Significance: Analysing Significance in Heritage Assets. Available at: [REDACTED]

[REDACTED]
[REDACTED] Accessed July 2024.

Historic England (2020) Historic Environment Good Practice Advice in Planning 4: Enabling Development and Heritage Assets. Available at:

[REDACTED]
[REDACTED] Accessed July 2024.

Historic England (2021) Historic England Advice Note 15: Commercial Renewable Energy and the Historic Environment. Available at: [REDACTED]

[REDACTED]
[REDACTED] Accessed July 2024.

Historic Landscape Management Ltd and Nick Cox Architects (2017) Blenheim Palace World Heritage Site: Revised Management Plan 2017. Available at:

[REDACTED]
[REDACTED] Accessed July 2024.

JHMS (2010) Archaeological Watching Brief at Eynsham Primary School, Beeches Road, Eynsham, Oxfordshire. John Moore Heritage Services unpublished client report.

JHMS (2015) An archaeological excavation and recording action at Land adjacent to Farways, Yarnton Road, Cassington, Oxfordshire. John Moore Heritage Services unpublished client report.

Kenward, R. (1982) A Neolithic burial enclosure at New Wintles Farm, Eynsham, in Case and Whittle 1982, 51-4.

Lambrick, G. and Robinson, M. (1979) Iron Age and Roman riverside settlements at Farmoor, Oxfordshire. Oxford, Oxfordshire Archaeological Unit Report 2.

Lambrick, G. with Robinson, M. (2009) The Thames through time: the archaeology of the gravel terraces of the Upper and Middle Thames. The Thames valley in later prehistory, 1500 BC - AD 50, Thames Valley Landscapes 29, Oxford.

Leeds, E.T. and Riley, M. (1942) Two Early Saxon Cemeteries at Cassington, Oxon. Oxoniensia 7, 61-70.

Magnitude Surveys (2022) Geophysical Survey Report at Begbroke, Oxfordshire. Unpublished client report.

Ministry of Housing, Communities and Local Government (2023) National Planning Policy Framework. Available at:

[REDACTED]
[REDACTED] Accessed July 2024.

Morigi, A., Schreve, D., White, M., Hey, G., Garwood, P., Robinson, M., Barclay, A. and Bradley, P. (2011) The Thames through time: the archaeology of the gravel terraces of the Upper and Middle Thames, early prehistory to 1500 BC. Thames Valley Landscapes 32, Oxford.

Oxford Archaeological Unit (1991) Mead Lane, Eynsham, Oxfordshire: Archaeological Proposals. Unpublished client report.

Oxford Archaeological Unit (1996) Sansom's Farm, Woodstock, Oxfordshire: Archaeological Evaluation Report. Unpublished client report.

Oxford Archaeological Unit (2007) Cassington Rising Main, Oxfordshire. Unpublished client report.

Oxford Archaeology (2020a) Blenheim Net Zero Project, Woodstock. Oxfordshire: Archaeological Evaluation Report. Unpublished client report ref. WOBNZPEV.

Oxford Archaeology (2020b) Oxfordshire Garden Village, Eynsham, Oxfordshire: Evaluation Report. Unpublished client report ref. EYCV19.

Scholma-Mason, O., Tierney, M., Goacher, H. and Edgeworth, M. (2021) Iron Age Settlements and Roman Roads: archaeological fieldwork along the Angelinos trunk water main in north Oxfordshire, Internet Archaeology 56 [REDACTED]

TVAS (2016) Land to the rear of 21-23 Park Close, Yarnton, Oxfordshire: Archaeological Evaluation. Thames Valley Archaeological Services, unpublished client report ref. SOX5730.

Trust for Wessex Archaeology (2002) Southern Electric 11 kV cable refurbishment, Church Hanborough, Oxon: Archaeological Watching Brief Report. Unpublished client report.

Vale of White Horse District Council (2011) Cumnor Conservation Area Appraisal. Available at: <https://www.whitehorsedc.gov.uk/wp-content/uploads/sites/3/2020/10/Cumnor-Conservation-Area-Appraisal.pdf>. Accessed July 2024.

Vale of White Horse District Council (2016) Vale of White Horse Local Plan (VWHLP) 2031 Part 1. Available at: <https://www.whitehorsedc.gov.uk/vale-of-white-horse-district-council/planning-and-development/local-plan-and-planning-policies/local-plan-2031/>. Accessed July 2024.

Vale of White Horse District Council (2019) Vale of White Horse Local Plan (VWHLP) 2031 Part 2. Available at: <https://www.whitehorsedc.gov.uk/wp-content/uploads/sites/3/2021/03/VOWHDC-Master-1.pdf>. Accessed July 2024.

West Oxfordshire District Council (1990a) Bladon Conservation Area Character Appraisal. Available at: <https://www.westoxon.gov.uk/media/5qofp2vq/bladon-conservation-area-character-appraisal.pdf>. Accessed July 2024.

West Oxfordshire District Council (1990b) Bladon Conservation Area Proposals for Preservation and Enhancement. Available at: <https://www.westoxon.gov.uk/media/vf0grquw/bladon-proposals-for-preservation-and-enhancement.pdf>. Accessed July 2024.

West Oxfordshire District Council (1992a) Cassington Conservation Area Character Appraisal. Available at: <https://www.westoxon.gov.uk/media/nfyj1j5j/cassington-conservation-area-character-appraisal.pdf>. Accessed July 2024.

West Oxfordshire District Council (1992b) Cassington Conservation Area Proposals for Preservation and Enhancement. Available at: <https://www.westoxon.gov.uk/media/rmqglvcpb/cassington-proposals-for-preservation-and-enhancement.pdf>. Accessed July 2024.

West Oxfordshire District Council (2004a) Long Hanborough Millwood End Conservation Area Character Appraisal. Available at:

<https://www.westoxon.gov.uk/media/d10ksl3e/long-hanborough-millwood-end-conservation-area-character-appraisal.pdf>. Accessed July 2024.

West Oxfordshire District Council (2004b) Long Hanborough Millwood End Conservation Area Proposals for Preservation and Enhancement. Available at:

<https://www.westoxon.gov.uk/media/cp4gz0n4/long-hanborough-millwood-end-proposals-for-preservation-and-enhancement.pdf>. Accessed July 2024.

West Oxfordshire District Council (2016) West Oxfordshire Design Guide SPD (adopted April 2016). Available at: <https://www.westoxon.gov.uk/planning-and-building/planning-policy/supplementary-planning-documents/>. Accessed July 2024.

West Oxfordshire District Council (2018) West Oxfordshire Local Plan 2031. Available at: <https://www.westoxon.gov.uk/media/feyjmpen/local-plan.pdf>. Accessed July 2024.

West Oxfordshire District Council (2020) Salt Cross Garden Village Area Action Plan, pre-submission draft August 2020. Available at:

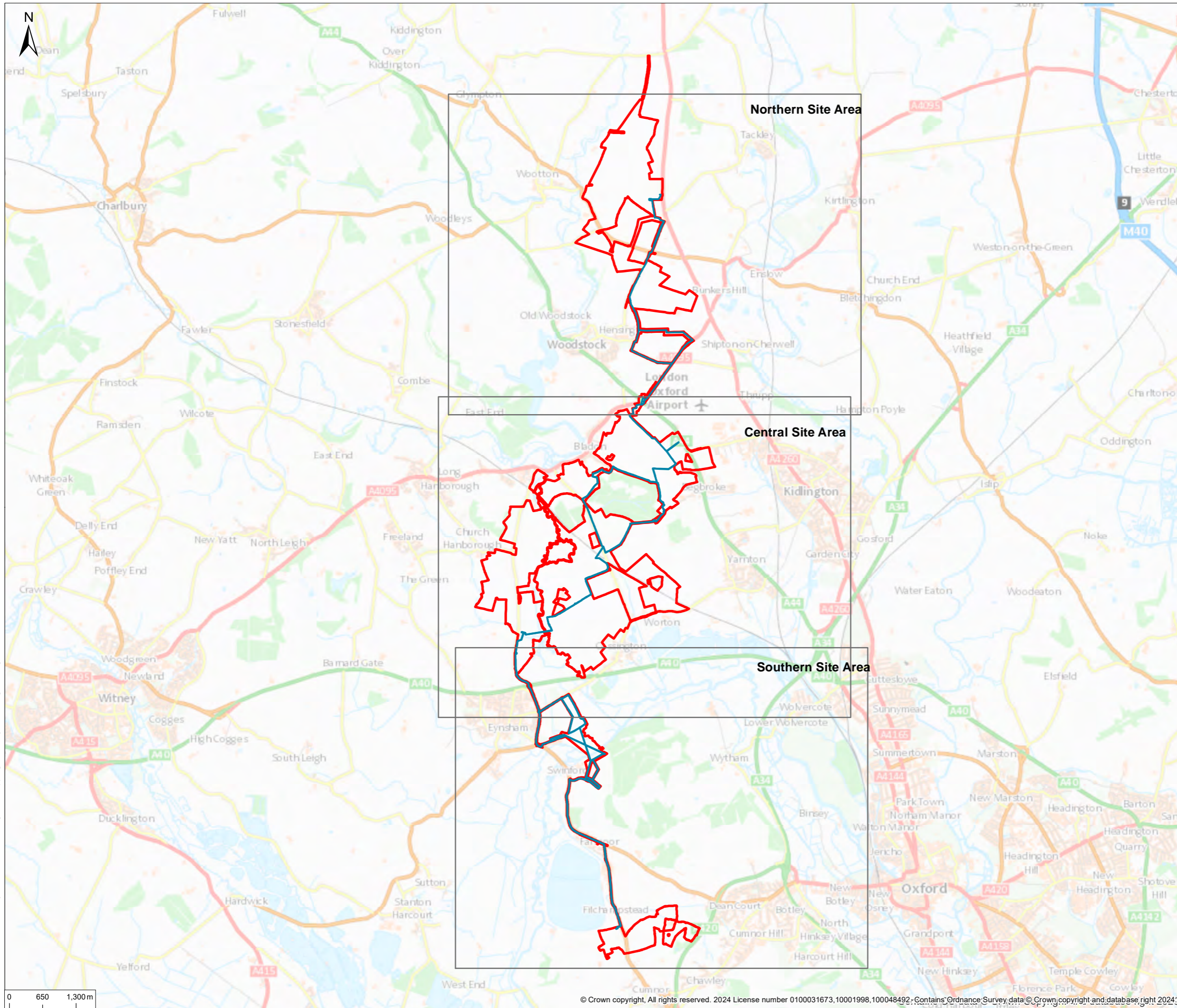
<https://www.westoxon.gov.uk/media/jsccjtcl/salt-cross-aap-pre-submission-august-2020.pdf>. Accessed July 2024.

Winton, H. (2001) A Possible Roman Small Town at Sansom's Platt, Tackley, Oxon. *Britannia* 32, 304-09.



Worcestershire Archaeology (2018) Archaeological excavation at land adjacent to Hanborough Station, Long Hanborough, Oxfordshire. Unpublished client report.

Worcestershire Archaeology (2022) Archaeological Evaluation of Land off Woodstock Road, Yarnton, Oxfordshire. Unpublished client report.

Wymer, J. J. (1962) Excavations at the Maglemosian sites at Thatcham, Berkshire, England. *Proceedings of the Prehistoric Society* 28, 329-61.



© 2024 RPS Group
 Notes
 1. This drawing has been prepared in accordance with the scope of RPS's appointment with its client and is subject to the terms and conditions of that appointment. RPS accepts no liability for any use of this document other than by its client and only for the purposes for which it was prepared and provided.
 2. If received electronically it is the recipient's responsibility to print to correct scale. Only written dimensions should be used.

Legend
 Order Limits
 Cable Route

Rev	Description	By	CB	Date



PHOTOVOLT
DEVELOPMENT PARTNERS



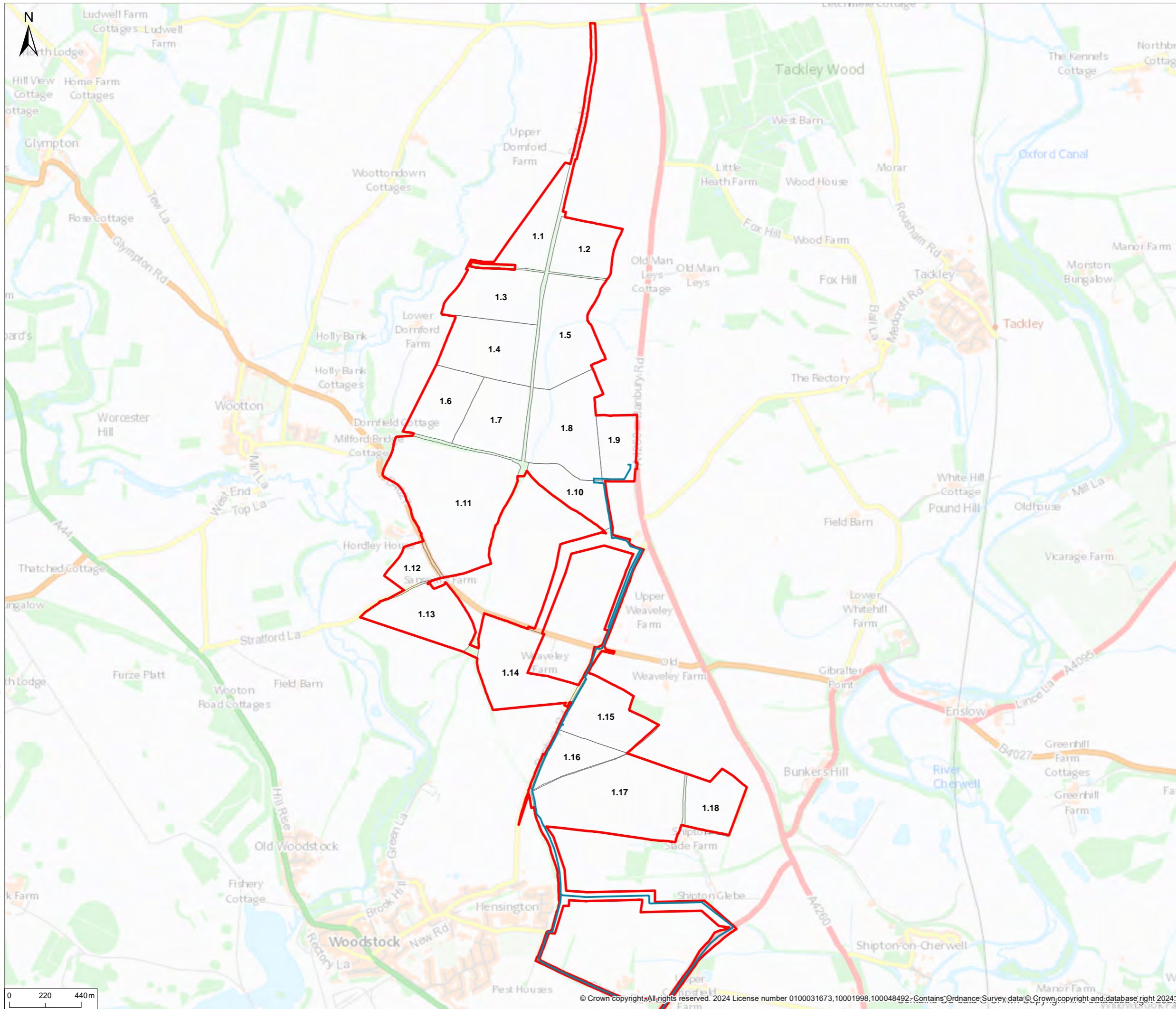
RPS
A TETRA TECH COMPANY

Client PVDP
 Project Botley West Solar Farm
 Title Site Location



Status **FINAL** Drawn By NB PM/Checked By CL
 Drawing Number EN010147/APP/6.5 Scale @ A3 1:70,000 Date Created NOV 2024
 Figure Number **1** Rev -

rpsgroup.com
 20 Western Avenue, Milton Park, Abingdon, Oxfordshire, OX14 4SH
 T: +44(0)1235 821 888 E: rps@rpsgroup.com

N:\27000-27999\27959 - Botley West Solar Farm\Figures\Mapping\GIS\Projects\NB figures\Figure 1.mxd



© 2024 RPS Group
 Notes
 1. This drawing has been prepared in accordance with the scope of RPS's appointment with its client and is subject to the terms and conditions of that appointment. RPS accepts no liability for any use of this document other than by its client and only for the purposes for which it was prepared and provided.
 2. If received electronically it is the recipient's responsibility to print to correct scale. Only written dimensions should be used.

Legend
 Order Limits
 Cable Route

Rev	Description	By	CB	Date



PHOTOVOLT
DEVELOPMENT PARTNERS




RPS
A TETRA TECH COMPANY

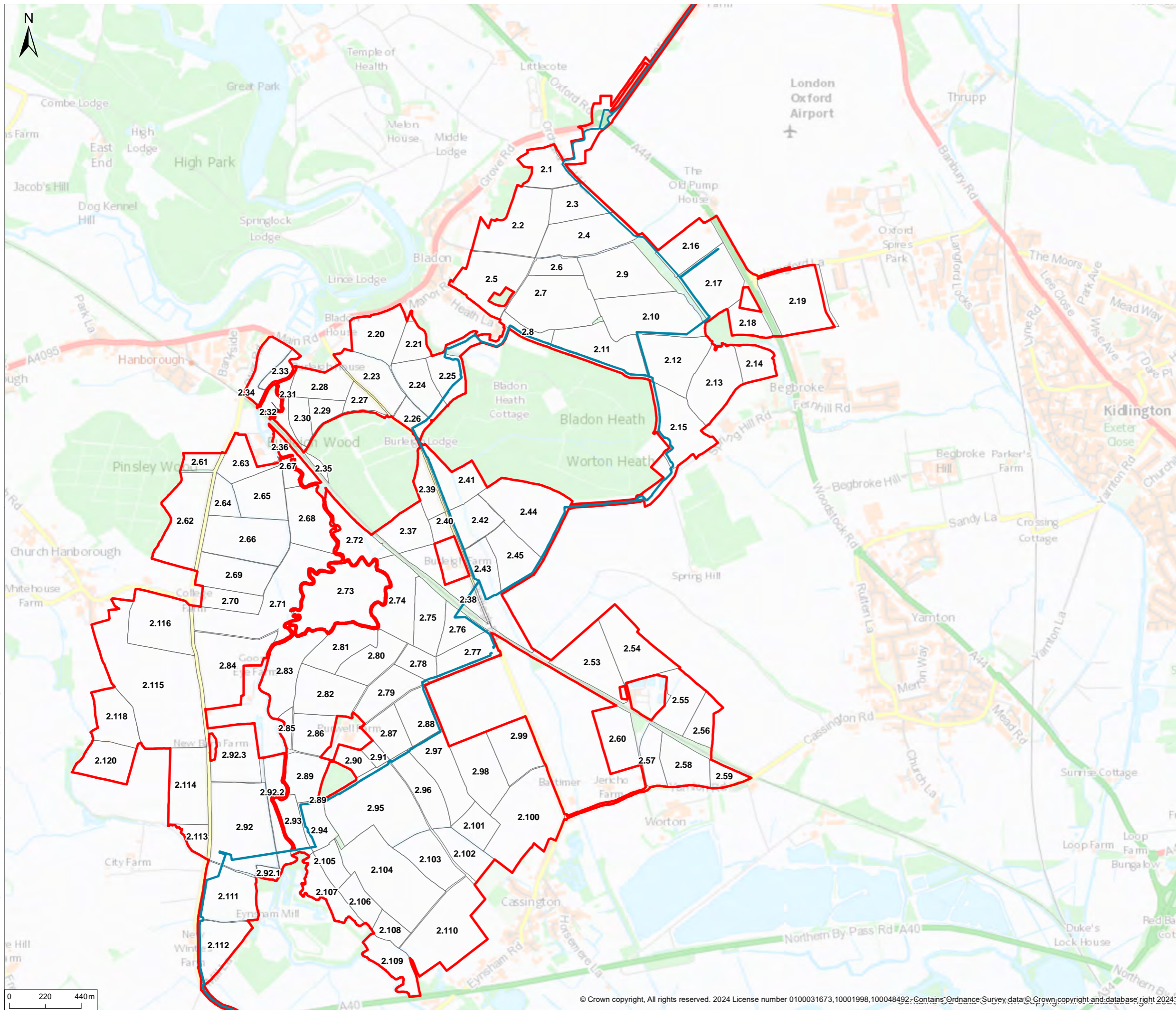
Client PVDP
 Project Botley West Solar Farm
 Title Plot Numbers - Northern Site Area

Status **FINAL** Drawn By NB PM/Checked By CL
 Drawing Number EN010147/APP/6.5 Scale @ A3 1:22,000 Date Created NOV 2024
 Figure Number **2a** Rev -



rpsgroup.com
 20 Western Avenue, Milton Park, Abingdon, Oxfordshire, OX14 4SH
 T: +44(0)1235 821 888 E: rps@rpsgroup.com

N:\27000-27999\27959 - Botley West Solar Farm\Figures\Mapping\GIS\Projects\NB figures\Plot numbers.mxd





© 2024 RPS Group
 Notes
 1. This drawing has been prepared in accordance with the scope of RPS's appointment with its client and is subject to the terms and conditions of that appointment. RPS accepts no liability for any use of this document other than by its client and only for the purposes for which it was prepared and provided.
 2. If received electronically it is the recipients responsibility to print to correct scale. Only written dimensions should be used.

Legend
 Order Limits
 Cable Route

Rev	Description	By	CB	Date



PHOTOVOLT
DEVELOPMENT PARTNERS



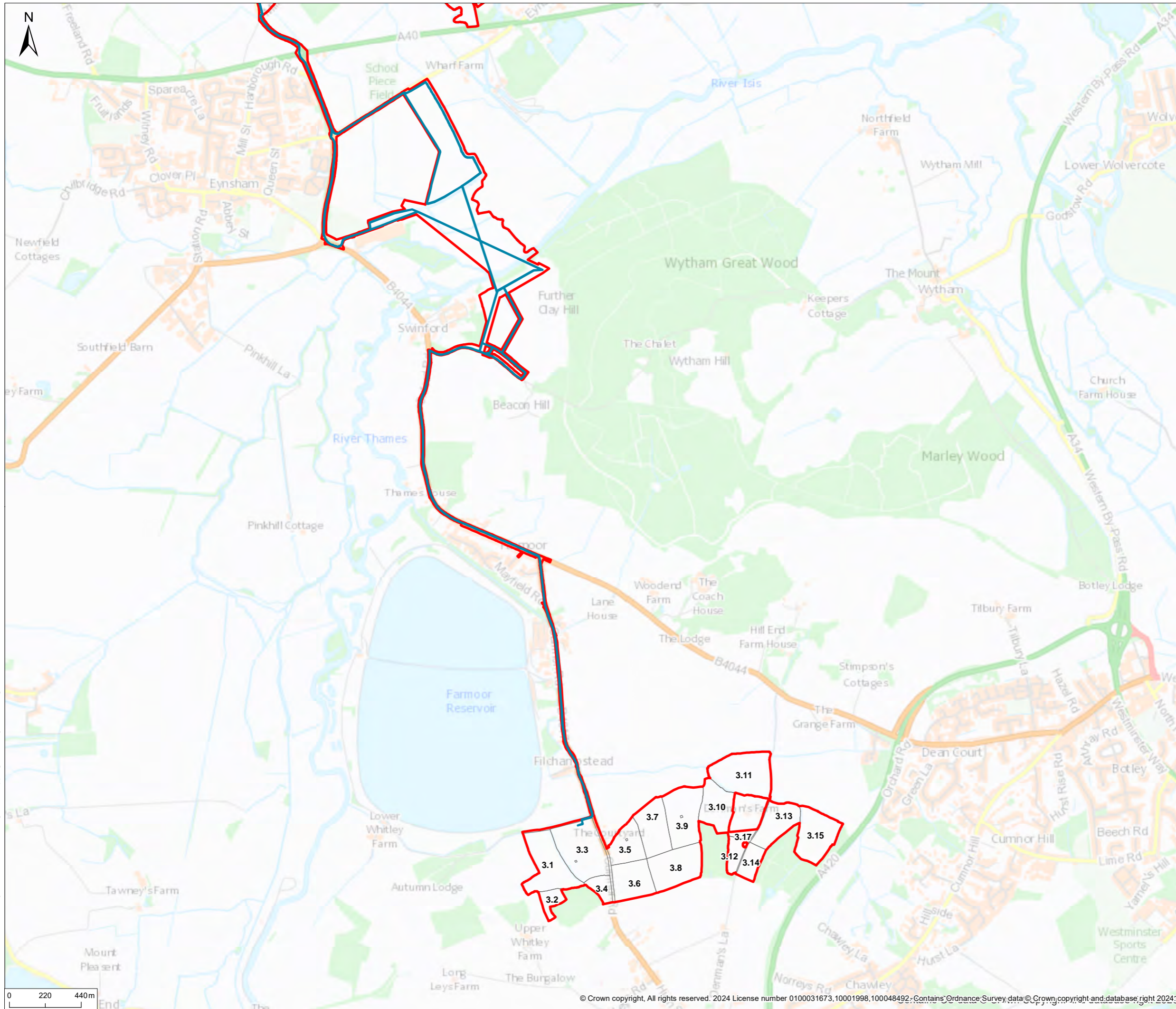
RPS
A TETRA TECH COMPANY

Client PVDP
 Project Botley West Solar Farm
 Title Plot Numbers - Central Site Area

Status	Drawn By	PM/Checked By
FINAL	NB	CL
Drawing Number	Scale @ A3	Date Created
EN010147/APP/6.5	1:22,000	NOV 2024
Figure Number		Rev
2b		-

rpsgroup.com
 20 Western Avenue, Milton Park, Abingdon, Oxfordshire, OX14 4SH
 T: +44(0)1235 821 888 E: rps@rpsgroup.com

N:\27000-27999\27959 - Botley West Solar Farm\Figures\Mapping\GIS\Projects\MB figures\Plot numbers.mxd



© 2024 RPS Group
 Notes
 1. This drawing has been prepared in accordance with the scope of RPS's appointment with its client and is subject to the terms and conditions of that appointment. RPS accepts no liability for any use of this document other than by its client and only for the purposes for which it was prepared and provided.
 2. If received electronically it is the recipient's responsibility to print to correct scale. Only written dimensions should be used.

Legend
 Order Limits
 Cable Route

Rev	Description	By	CB	Date



PHOTOVOLT
DEVELOPMENT PARTNERS




RPS
A TETRA TECH COMPANY

Client PVDP
 Project Botley West Solar Farm
 Title Plot Numbers - Southern Site Area

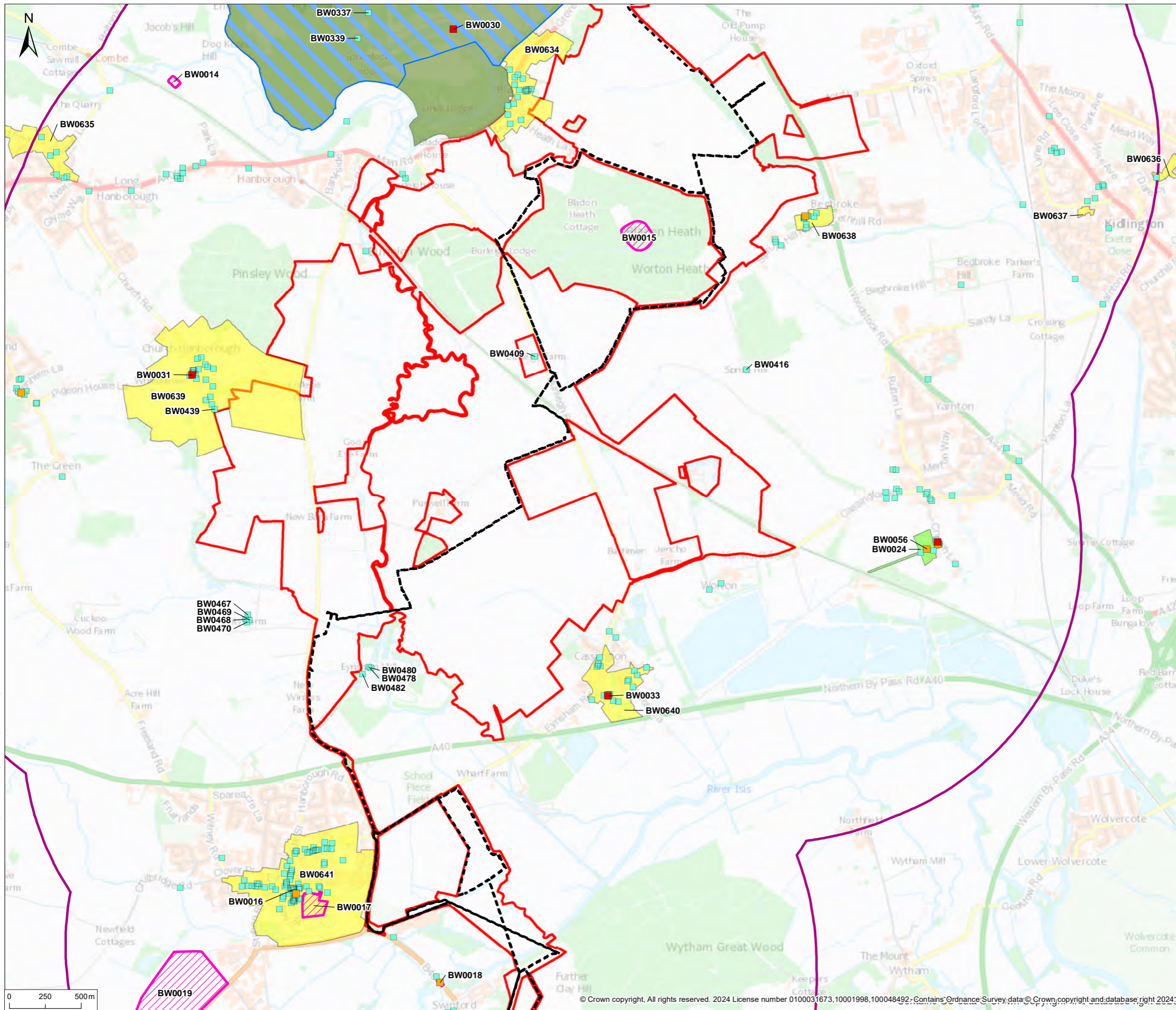
Status	Drawn By	PM/Checked By
FINAL	NB	CL
Drawing Number	Scale @ A3	Date Created
EN010147/APP/6.5	1:22,000	NOV 2024
Figure Number		Rev
2c		-

rpsgroup.com
 20 Western Avenue, Milton Park, Abingdon, Oxfordshire, OX14 4SH
 T: +44(0)1235 821 888 E: rps@rpsgroup.com

N:\27000-27999\27959 - Botley West Solar Farm\Figures\Mapping\GIS\Projects\NB figures\Plot numbers.mxd



N:\27000-27999\27959 - Botley West Solar Farm\Figures\Mapping\GIS\Projects\NB figures\Desi assets plot - labels.mxd



© 2024 RPS Group
 Notes
 1. This drawing has been prepared in accordance with the scope of RPS's appointment with its client and is subject to the terms and conditions of that appointment. RPS accepts no liability for any use of this document other than by its client and only for the purposes for which it was prepared and provided.
 2. If received electronically it is the recipient's responsibility to print to correct scale. Only written dimensions should be used.

- Legend**
- Order Limits
 - 2km search radius
 - Cable Route
- Listed Buildings**
- I
 - II*
 - II
- Scheduled Monuments**
- Scheduled Monuments
- Conservation Areas**
- Conservation Areas
- World Heritage Site**
- World Heritage Site
- Registered Parks and Gardens**
- I
 - II*
 - II

Rev	Description	By	CB	Date



PHOTOVOLT
DEVELOPMENT PARTNERS



RPS
A TETRA TECH COMPANY

Client PVDP

Project Botley West Solar Farm

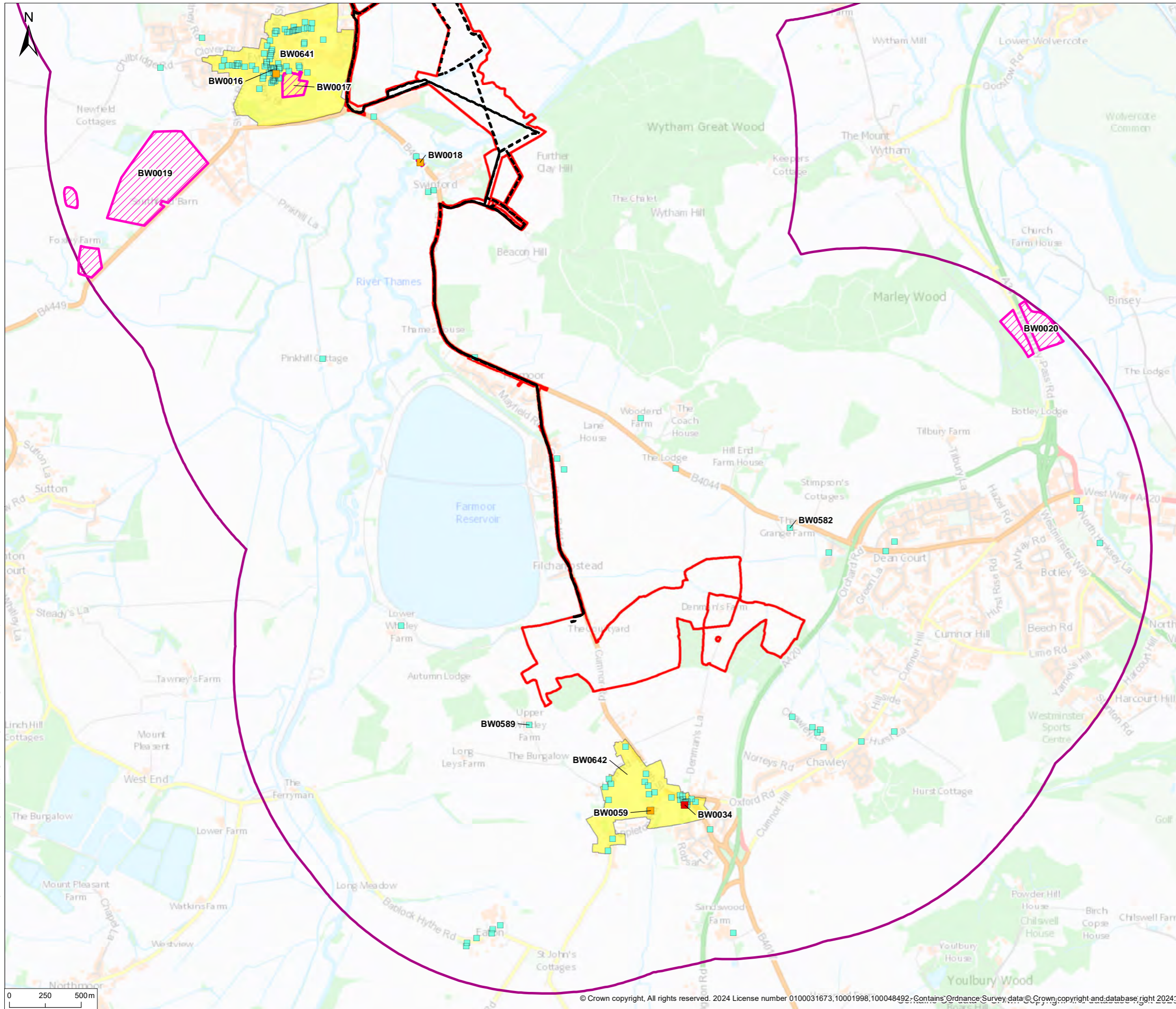
Title Designated heritage assets within the 2 km study area – Central Site Area

Status **FINAL** Drawn By NB PM/Checked By CL

Drawing Number EN010147/APP/6.5 Scale @ A3 1:25,000 Date Created NOV 2024

Figure Number **3b** Rev -

rpsgroup.com
 20 Western Avenue, Milton Park, Abingdon, Oxfordshire, OX14 4SH
 T: +44(0)1235 821 888 E: rps@rpsgroup.com



© 2024 RPS Group
 Notes
 1. This drawing has been prepared in accordance with the scope of RPS's appointment with its client and is subject to the terms and conditions of that appointment. RPS accepts no liability for any use of this document other than by its client and only for the purposes for which it was prepared and provided.
 2. If received electronically it is the recipient's responsibility to print to correct scale. Only written dimensions should be used.

- Legend**
- Order Limits
 - 2km search radius
 - Cable Route
- Listed Buildings**
- I
 - II*
 - II
- Scheduled Monuments**
- Scheduled Monuments
- Conservation Areas**
- Conservation Areas
- World Heritage Site**
- World Heritage Site
- Registered Parks and Gardens**
- I
 - II*
 - II

Rev	Description	By	CB	Date





Client PVDP

Project Botley West Solar Farm

Title Designated heritage assets within the 2 km study area – Southern Site Area

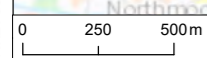
Status **FINAL** Drawn By NB PM/Checked By CL

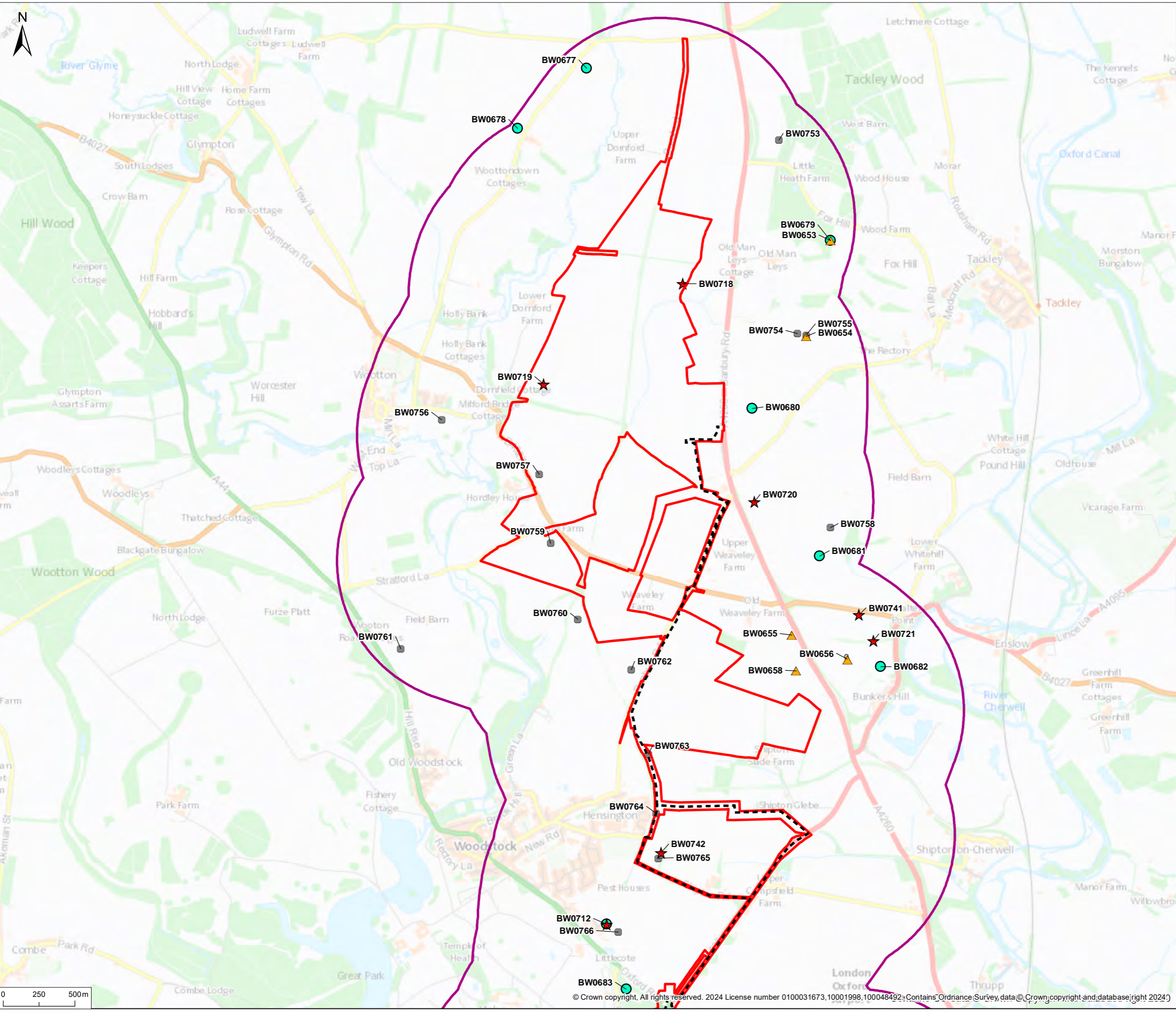
Drawing Number EN010147/APP/6.5 Scale @ A3 1:25,000 Date Created NOV 2024

Figure Number **3c** Rev -

rpsgroup.com
 20 Western Avenue, Milton Park, Abingdon, Oxfordshire, OX14 4SH
 T: +44(0)1235 821 888 E: rps@rpsgroup.com

N:\27000-27999\27959 - Botley West Solar Farm\Figures\Mapping\GIS\Projects\NB figures\Desi assets plot - labels.mxd





© 2024 RPS Group
 Notes
 1. This drawing has been prepared in accordance with the scope of RPS's appointment with its client and is subject to the terms and conditions of that appointment. RPS accepts no liability for any use of this document other than by its client and only for the purposes for which it was prepared and provided.
 2. If received electronically it is the recipient's responsibility to print to correct scale. Only written dimensions should be used.

Legend

- Order Limits
- Cable Route
- 1km search radius
- Palaeolithic
- Mesolithic
- ▲ Neolithic
- ★ Iron Age
- Bronze Age
- Prehistoric General
- Neolithic
- Bronze Age
- Iron Age
- Prehistoric General

Rev	Description	By	CB	Date



PHOTOVOLT
DEVELOPMENT PARTNERS



RPS
A TETRA TECH COMPANY

Client PVDP

Project Botley West Solar Farm

Title Non-designated heritage assets (Prehistoric) within the 1km study area - Northern Site Area


Status **FINAL** Drawn By NB PM/Checked By CL

Drawing Number EN010147/APP/6.5 Scale @ A3 1:25,000 Date Created NOV 2024

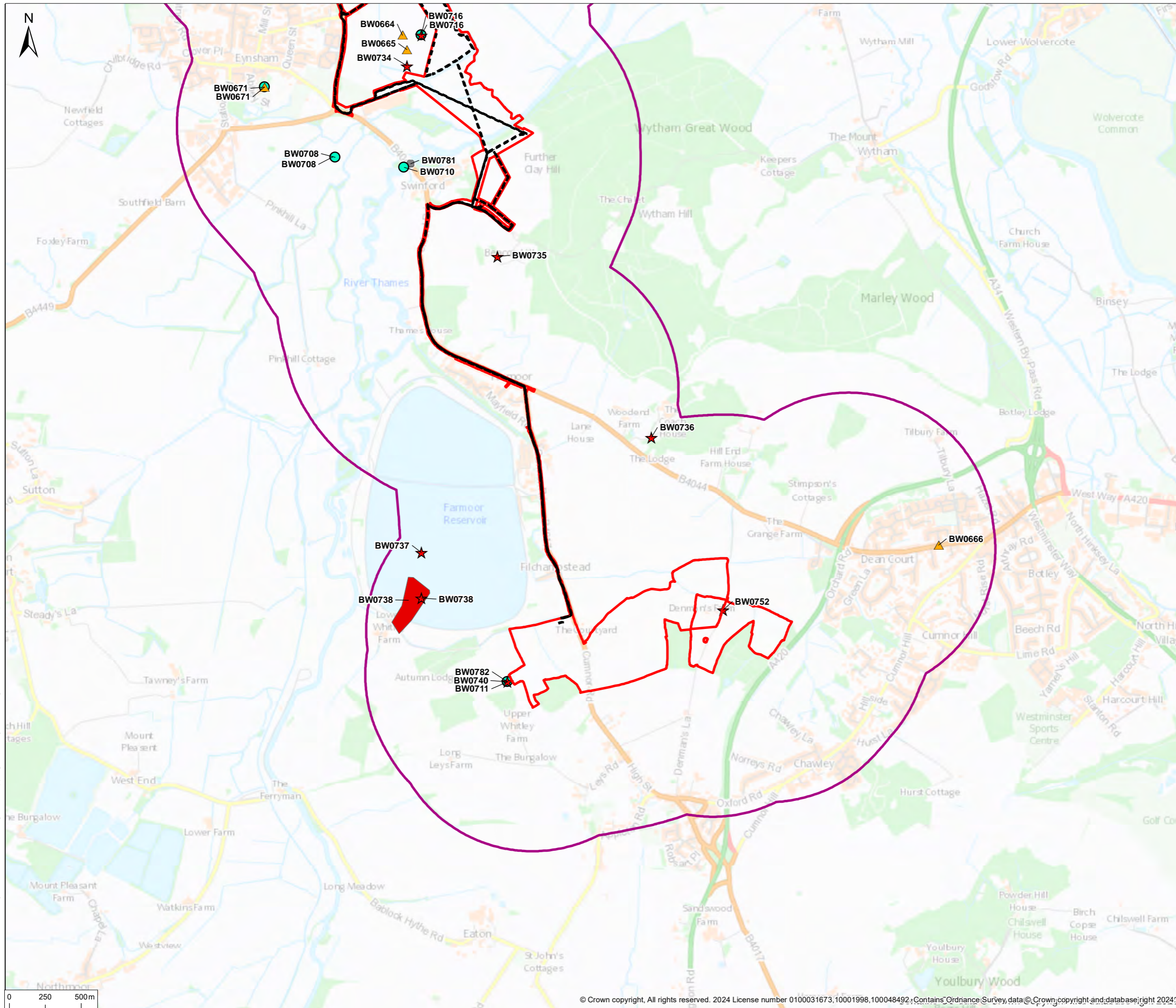
Figure Number **4a** Rev -

rpsgroup.com
 20 Western Avenue, Milton Park, Abingdon, Oxfordshire, OX14 4SH
 T: +44(0)1235 821 888 E: rps@rpsgroup.com

N:\27000-27999\27959 - Botley West Solar Farm\Figures\Mapping\GIS\Projects\MB figures\Non-Desi assets plot.mxd



© Crown copyright, All rights reserved. 2024 License number 0100031673,10001998,100048492; Contains Ordnance Survey data © Crown copyright and database right 2024



© 2024 RPS Group
 Notes
 1. This drawing has been prepared in accordance with the scope of RPS's appointment with its client and is subject to the terms and conditions of that appointment. RPS accepts no liability for any use of this document other than by its client and only for the purposes for which it was prepared and provided.
 2. If received electronically it is the recipient's responsibility to print to correct scale. Only written dimensions should be used.

Legend

- Order Limits
- Cable Route
- 1km search radius
- Palaeolithic
- Mesolithic
- ▲ Neolithic
- ★ Iron Age
- Bronze Age
- Prehistoric General
- Neolithic
- Bronze Age
- Iron Age
- Prehistoric General

Rev	Description	By	CB	Date



PHOTOVOLT
DEVELOPMENT PARTNERS



RPS
A TETRA TECH COMPANY

Client **PVDP**

Project **Botley West Solar Farm**

Title **Non-designated heritage assets (Prehistoric) within the 1km study area - Southern Site Area**

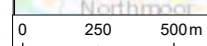
Status **FINAL** Drawn By **NB** PM/Checked By **CL**

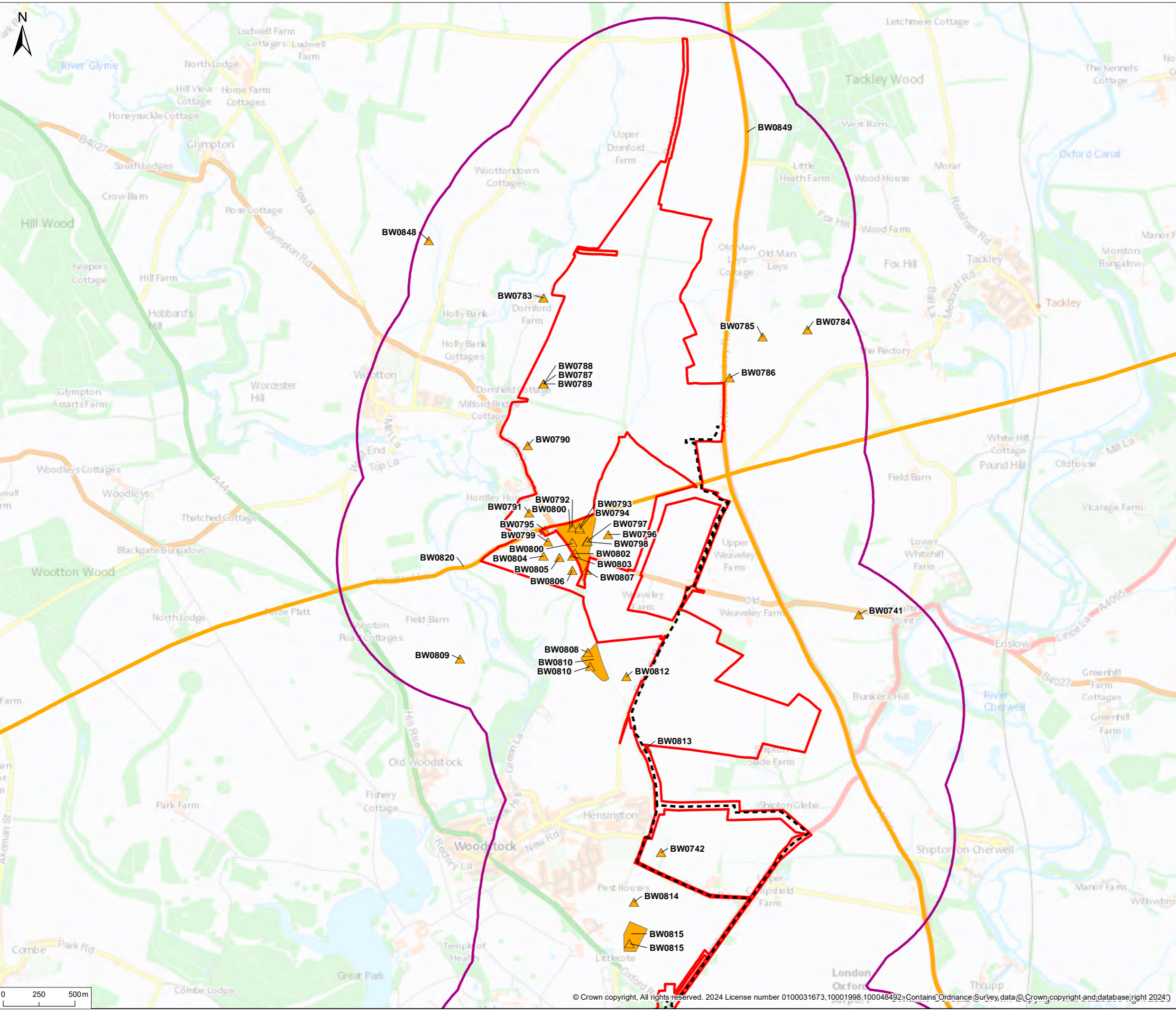
Drawing Number **EN010147/APP/6.5** Scale @ A3 **1:25,000** Date Created **NOV 2024**

Figure Number **4c** Rev **-**

rpsgroup.com
 20 Western Avenue, Milton Park, Abingdon, Oxfordshire, OX14 4SH
 T: +44(0)1235 821 888 E: rps@rpsgroup.com

N:\27000-27999\27959 - Botley West Solar Farm\Figures\Mapping\GIS\Projects\NB figures\Non-Desi assets plot.mxd





© 2024 RPS Group
 Notes
 1. This drawing has been prepared in accordance with the scope of RPS's appointment with its client and is subject to the terms and conditions of that appointment. RPS accepts no liability for any use of this document other than by its client and only for the purposes for which it was prepared and provided.
 2. If received electronically it is the recipient's responsibility to print to correct scale. Only written dimensions should be used.

- Legend**
- Order Limits
 - Cable Route
 - 1km search radius
 - ▲ Roman Points
 - Roman Lines
 - Roman Polygons

Rev	Description	By	CB	Date



PHOTOVOLT
DEVELOPMENT PARTNERS



RPS
A TETRA TECH COMPANY

Client PVDP

Project Botley West Solar Farm

Title Non-designated heritage assets (Roman) within the 1km study area - Northern Site Area

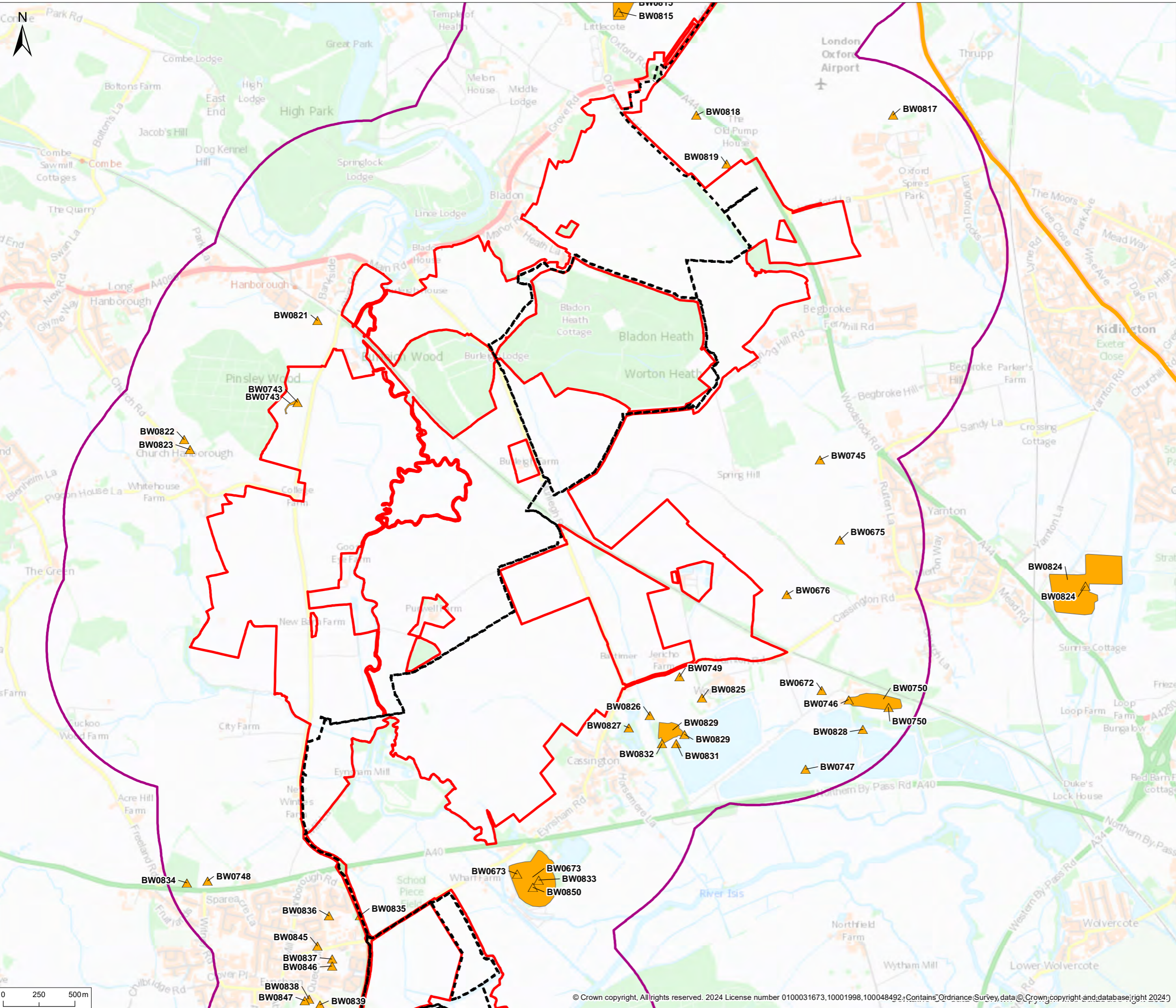
Status **FINAL** Drawn By NB PM/Checked By CL

Drawing Number EN010147/APP/6.5 Scale @ A3 1:25,000 Date Created NOV 2024

Figure Number **4d** Rev -

rpsgroup.com
 20 Western Avenue, Milton Park, Abingdon, Oxfordshire, OX14 4SH
 T: +44(0)1235 821 888 E: rps@rpsgroup.com

N:\27000-27999\27959 - Botley West Solar Farm\Figures\Mapping\GIS\Projects\NB figures\Non-Desi assets plot.mxd



© 2024 RPS Group
 Notes
 1. This drawing has been prepared in accordance with the scope of RPS's appointment with its client and is subject to the terms and conditions of that appointment. RPS accepts no liability for any use of this document other than by its client and only for the purposes for which it was prepared and provided.
 2. If received electronically it is the recipient's responsibility to print to correct scale. Only written dimensions should be used.

- Legend**
- Order Limits
 - Cable Route
 - 1km search radius
 - ▲ Roman Points
 - Roman Lines
 - Roman Polygons

N:\27000-27999\27959 - Botley West Solar Farm\Figures\Mapping\GIS\Projects\NB figures\Non-Desi assets plot.mxd

Rev	Description	By	CB	Date



PHOTOVOLT
DEVELOPMENT PARTNERS



RPS
A TETRA TECH COMPANY

Client PVDP

Project Botley West Solar Farm

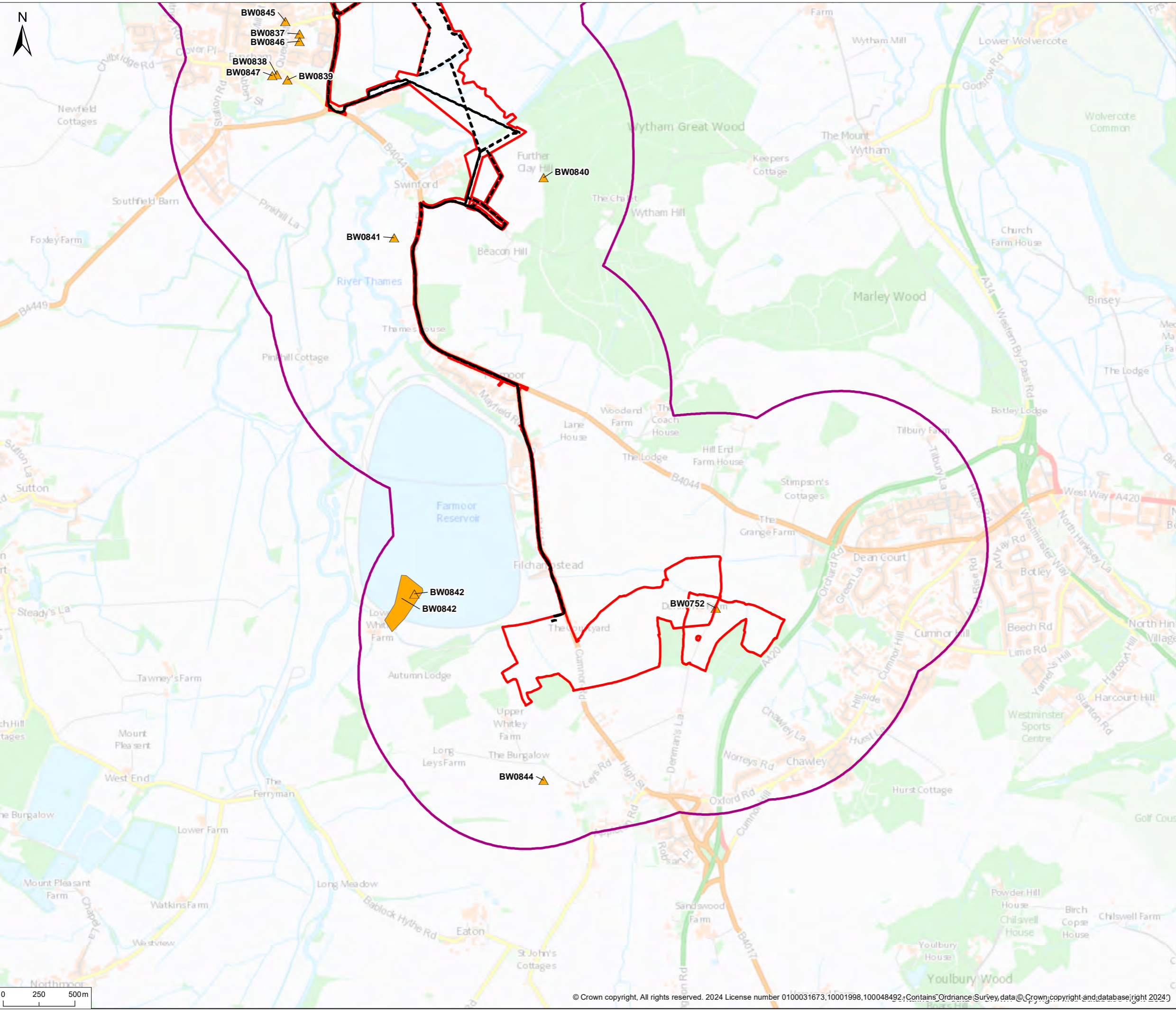
Title Non-designated heritage assets (Roman) within the 1km study area - Central Site Area

Status **FINAL** Drawn By NB PM/Checked By CL

Drawing Number EN010147/APP/6.5 Scale @ A3 1:25,000 Date Created NOV 2024

Figure Number **4e** Rev -

rpsgroup.com
 20 Western Avenue, Milton Park, Abingdon, Oxfordshire, OX14 4SH
 T: +44(0)1235 821 888 E: rps@rpsgroup.com



© 2024 RPS Group
 Notes
 1. This drawing has been prepared in accordance with the scope of RPS's appointment with its client and is subject to the terms and conditions of that appointment. RPS accepts no liability for any use of this document other than by its client and only for the purposes for which it was prepared and provided.
 2. If received electronically it is the recipient's responsibility to print to correct scale. Only written dimensions should be used.

- Legend**
- Order Limits
 - Cable Route
 - 1km search radius
 - ▲ Roman Points
 - Roman Lines
 - Roman Polygons

Rev	Description	By	CB	Date



PHOTOVOLT
DEVELOPMENT PARTNERS



RPS
A TETRA TECH COMPANY

Client **PVDP**

Project **Botley West Solar Farm**

Title **Non-designated heritage assets (Roman) within the 1km study area - Southern Site Area**

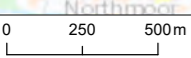
Status **FINAL** Drawn By **NB** PM/Checked By **CL**

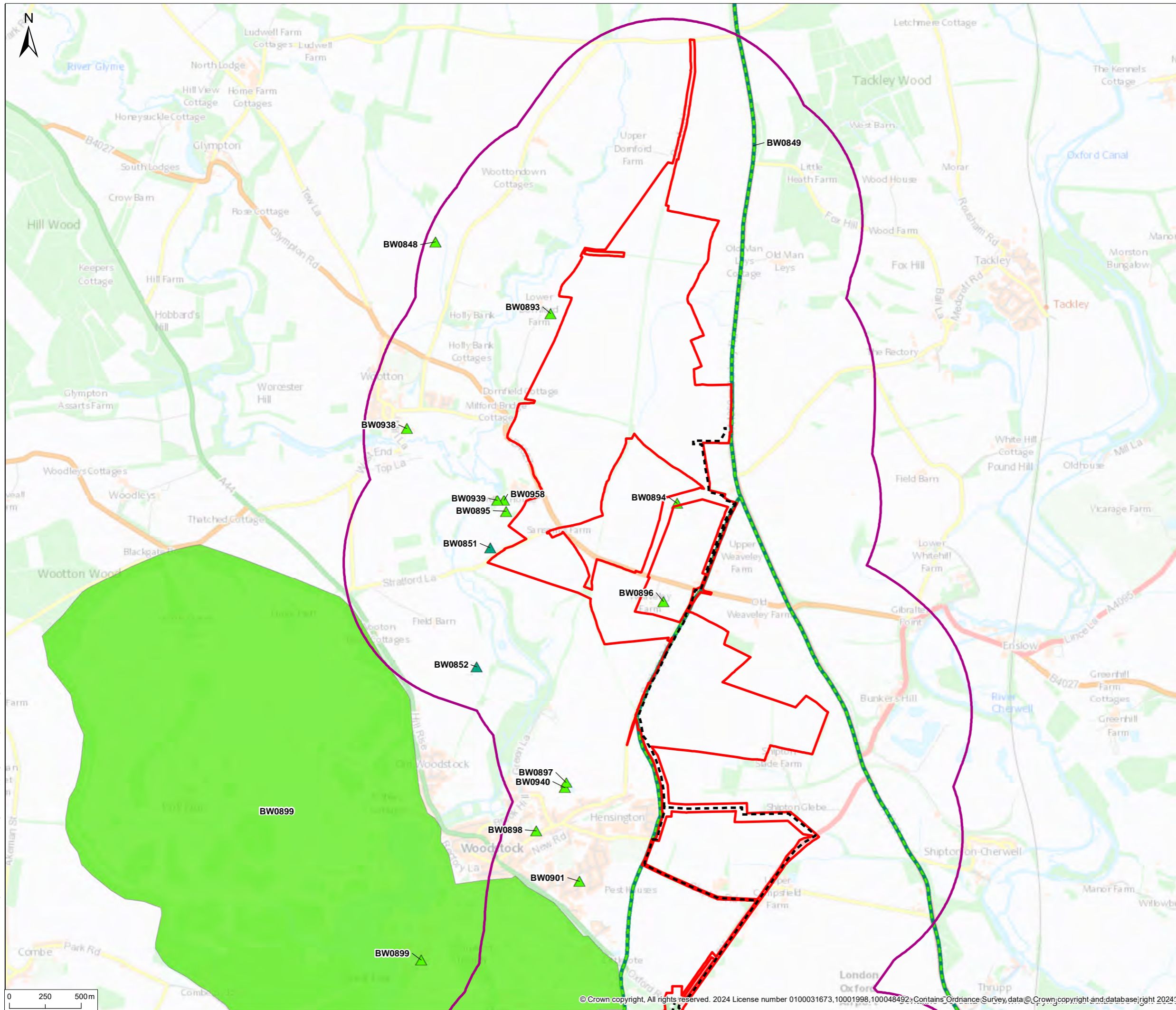
Drawing Number **EN010147/APP/6.5** Scale @ A3 **1:25,000** Date Created **NOV 2024**

Figure Number **4f** Rev **-**

rpsgroup.com
 20 Western Avenue, Milton Park, Abingdon, Oxfordshire, OX14 4SH
 T: +44(0)1235 821 888 E: rps@rpsgroup.com

N:\27000-27999\27959 - Botley West Solar Farm\Figures\Mapping\GIS\Projects\NB figures\Non-Desi assets plot.mxd





© 2024 RPS Group
 Notes
 1. This drawing has been prepared in accordance with the scope of RPS's appointment with its client and is subject to the terms and conditions of that appointment. RPS accepts no liability for any use of this document other than by its client and only for the purposes for which it was prepared and provided.
 2. If received electronically it is the recipients responsibility to print to correct scale. Only written dimensions should be used.

- Legend**
- Order Limits
 - Cable Route
 - 1km search radius
 - ▲ Medieval Points
 - ▲ Medieval_bldgs
 - Medieval Lines
 - Medieval Polygons
 - ▲ Saxon/Early Medieval Points
 - Saxon/Early Medieval Lines
 - Saxon/Early Medieval Polygons

Rev	Description	By	CB	Date



PHOTOVOLT
DEVELOPMENT PARTNERS



RPS
A TETRA TECH COMPANY

Client PVDP

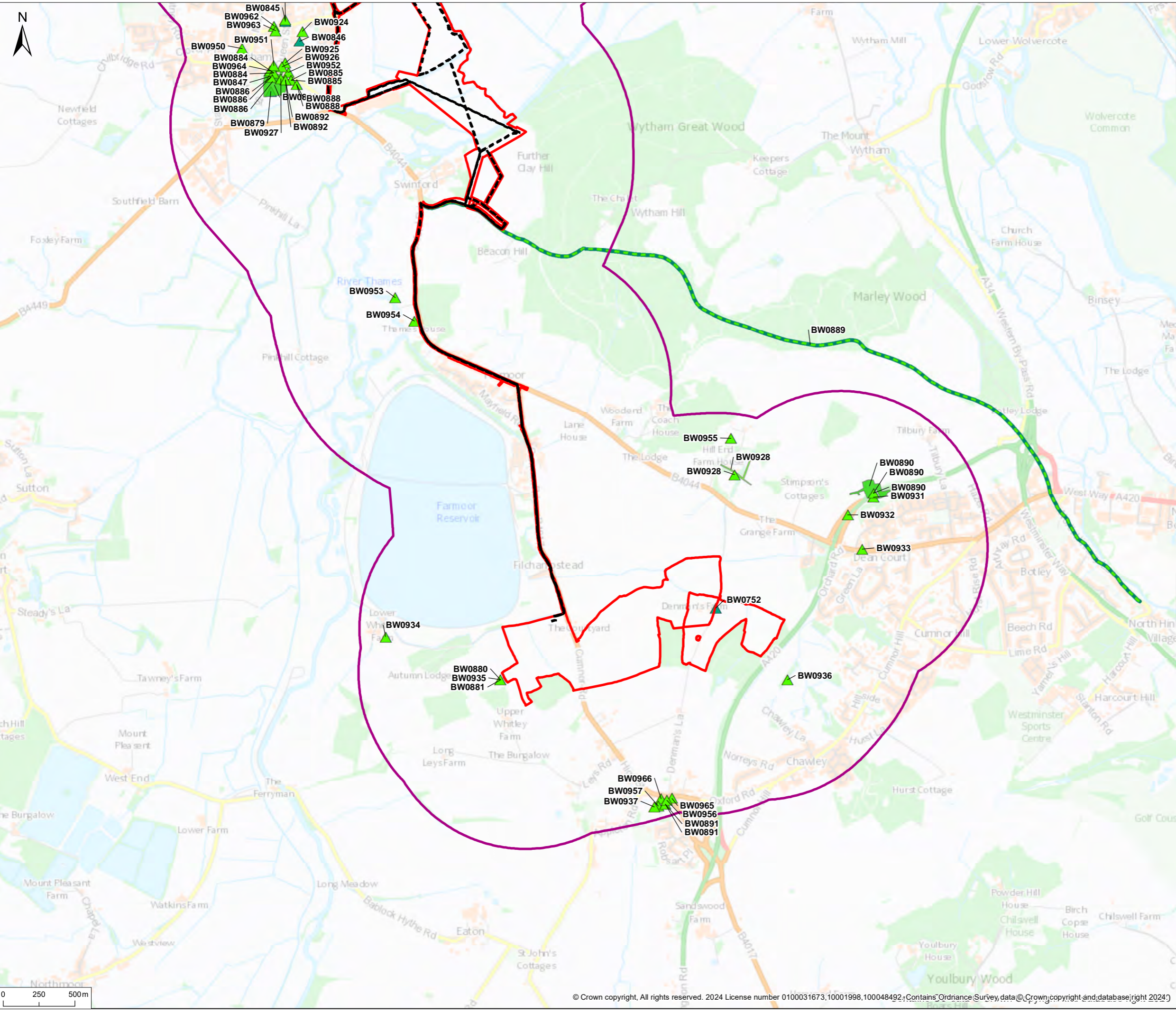
Project Botley West Solar Farm

Title Non-designated heritage assets (Early Medieval and Medieval) within the 1km study area - Northern Site Area

Status	Drawn By	PM/Checked By
FINAL	NB	CL
Drawing Number	Scale @ A3	Date Created
EN010147/APP/6.5	1:25,000	NOV 2024
Figure Number	Rev	
4g	-	

rpsgroup.com
 20 Western Avenue, Milton Park, Abingdon, Oxfordshire, OX14 4SH
 T: +44(0)1235 821 888 E: rps@rpsgroup.com

N:\27000-27999\27959 - Botley West Solar Farm\Figures\Mapping\GIS\Projects\NB figures\Non-Desi assets plot.mxd



© 2024 RPS Group
 Notes
 1. This drawing has been prepared in accordance with the scope of RPS's appointment with its client and is subject to the terms and conditions of that appointment. RPS accepts no liability for any use of this document other than by its client and only for the purposes for which it was prepared and provided.
 2. If received electronically it is the recipient's responsibility to print to correct scale. Only written dimensions should be used.

- Legend**
- Order Limits
 - Cable Route
 - 1km search radius
 - ▲ Medieval Points
 - ▲ Medieval_bldgs
 - Medieval Lines
 - Medieval Polygons
 - ▲ Saxon/Early Medieval Points
 - Saxon/Early Medieval Lines
 - Saxon/Early Medieval Polygons

Rev	Description	By	CB	Date



PHOTOVOLT
DEVELOPMENT PARTNERS



RPS
A TETRA TECH COMPANY

Client PVDP

Project Botley West Solar Farm

Title Non-designated heritage assets (Early Medieval and Medieval) within the 1km study area - Southern Site Area


Status **FINAL** Drawn By NB PM/Checked By CL

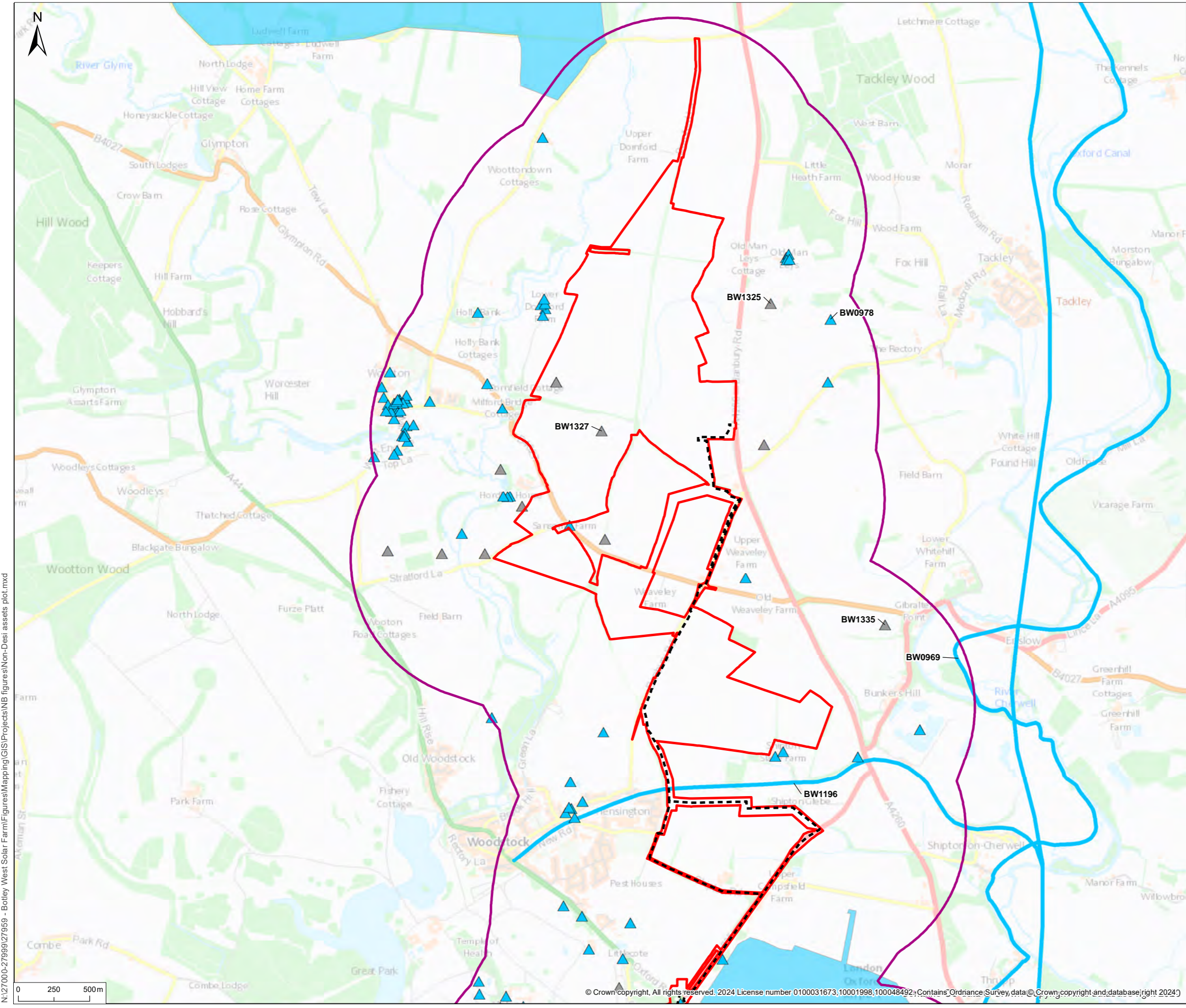
Drawing Number EN010147/APP/6.5 Scale @ A3 1:25,000 Date Created NOV 2024

Figure Number **4i** Rev -

rpsgroup.com
 20 Western Avenue, Milton Park, Abingdon, Oxfordshire, OX14 4SH
 T: +44(0)1235 821 888 E: rps@rpsgroup.com

N:\27000-27999\27959 - Botley West Solar Farm\Figures\Mapping\GIS\Projects\NB figures\Non-Desi assets plot.mxd





© 2024 RPS Group
 Notes
 1. This drawing has been prepared in accordance with the scope of RPS's appointment with its client and is subject to the terms and conditions of that appointment. RPS accepts no liability for any use of this document other than by its client and only for the purposes for which it was prepared and provided.
 2. If received electronically it is the recipients responsibility to print to correct scale. Only written dimensions should be used.

- Legend**
- Order Limits
 - Cable Route
 - 1km search radius
 - ▲ Undated Points
 - Undated Polygons
 - ▲ Post-Medieval - Modern Points
 - Post-Medieval - Modern Lines
 - Post-Medieval - Modern Polygons

Rev	Description	By	CB	Date



PHOTOVOLT
DEVELOPMENT PARTNERS



RPS
A TETRA TECH COMPANY

Client PVDP

Project Botley West Solar Farm

Title Non-designated heritage assets (Post-Medieval, Medieval, Modern & Undated) within the 1km study area - Northern Site Area

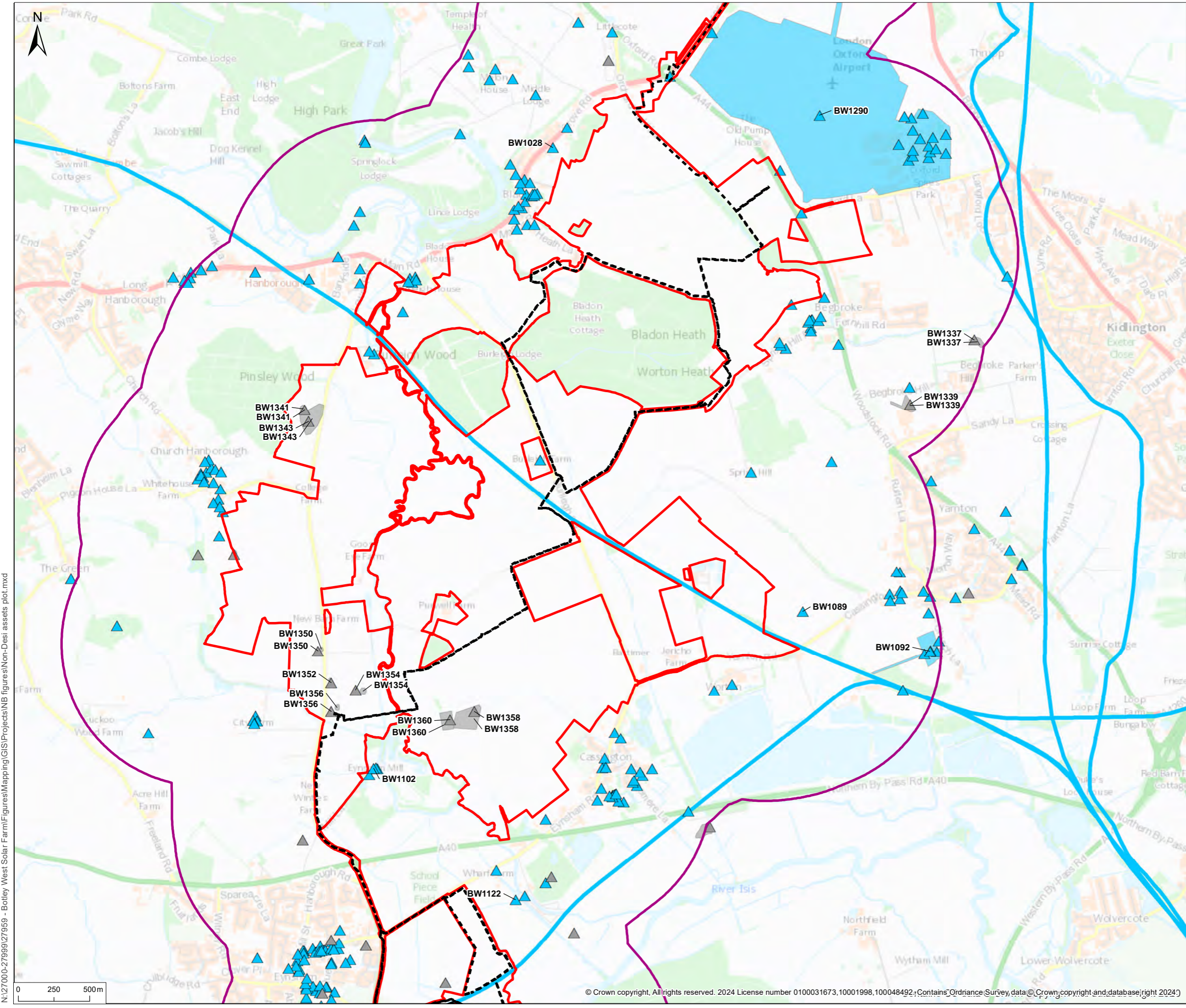
Status **FINAL** Drawn By NB PM/Checked By CL

Drawing Number EN010147/APP/6.5 Scale @ A3 1:25,000 Date Created NOV 2024

Figure Number **4j** Rev -

rpsgroup.com
 20 Western Avenue, Milton Park, Abingdon, Oxfordshire, OX14 4SH
 T: +44(0)1235 821 888 E: rps@rpsgroup.com

N:\27000-27999\27959 - Botley West Solar Farm\Figures\Mapping\GIS\Projects\MB figures\Non-Desi assets plot.mxd



© 2024 RPS Group
 Notes
 1. This drawing has been prepared in accordance with the scope of RPS's appointment with its client and is subject to the terms and conditions of that appointment. RPS accepts no liability for any use of this document other than by its client and only for the purposes for which it was prepared and provided.
 2. If received electronically it is the recipient's responsibility to print to correct scale. Only written dimensions should be used.

- Legend**
- Order Limits
 - Cable Route
 - 1km search radius
 - Undated Points
 - Undated Polygons
 - Post-Medieval - Modern Points
 - Post-Medieval - Modern Lines
 - Post-Medieval - Modern Polygons
 - Non-designated historic building

N:\27000-27999\27959 - Botley West Solar Farm\Figures\Mapping\GIS\Projects\NB figures\Non-Desi assets plot.mxd

Rev	Description	By	CB	Date



PHOTOVOLT
DEVELOPMENT PARTNERS



RPS
A TETRA TECH COMPANY

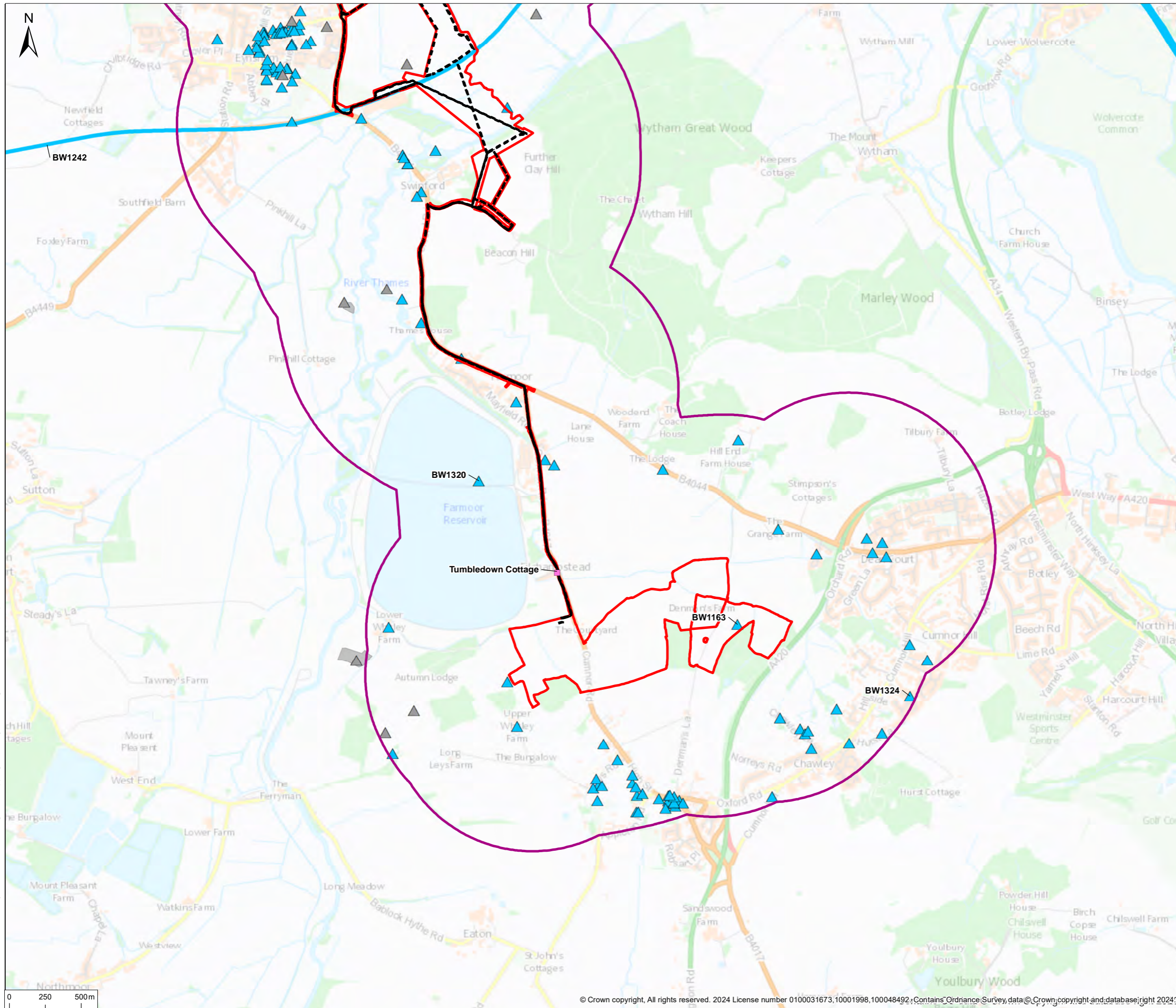
Client PVDP

Project Botley West Solar Farm

Title Non-designated heritage assets (Post-Medieval, Medieval, Modern & Undated) within the 1km study area - Central Site Area

Status	Drawn By	PM/Checked By
FINAL	NB	CL
Drawing Number	Scale @ A3	Date Created
EN010147/APP/6.5	1:25,000	NOV 2024
Figure Number	Rev	
4k	-	

rpsgroup.com
 20 Western Avenue, Milton Park, Abingdon, Oxfordshire, OX14 4SH
 T: +44(0)1235 821 888 E: rps@rpsgroup.com



© 2024 RPS Group
 Notes
 1. This drawing has been prepared in accordance with the scope of RPS's appointment with its client and is subject to the terms and conditions of that appointment. RPS accepts no liability for any use of this document other than by its client and only for the purposes for which it was prepared and provided.
 2. If received electronically it is the recipient's responsibility to print to correct scale. Only written dimensions should be used.

- Legend**
- Order Limits
 - Cable Route
 - 1km search radius
 - Undated Polygons
 - Post-Medieval - Modern Points
 - Post-Medieval - Modern Lines
 - Post-Medieval - Modern Polygons
 - Non-designated historic building

Rev	Description	By	CB	Date



PHOTOVOLT
DEVELOPMENT PARTNERS



RPS
A TETRA TECH COMPANY

Client PVDP

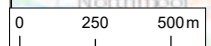
Project Botley West Solar Farm

Title Non-designated heritage assets (Post-Medieval, Medieval, Modern & Undated) within the 1km study area - Southern Site Area

Status	Drawn By	PM/Checked By
FINAL	NB	CL
Drawing Number	Scale @ A3	Date Created
EN010147/APP/6.5	1:25,000	NOV 2024
Figure Number	Rev	
41	-	

rpsgroup.com
 20 Western Avenue, Milton Park, Abingdon, Oxfordshire, OX14 4SH
 T: +44(0)1235 821 888 E: rps@rpsgroup.com

N:\27000-27999\27959 - Botley West Solar Farm\Figures\Mapping\GIS\Projects\NB figures\Non-Desi assets plot.mxd





2.81

2.80

Anglo-Saxon settlement 2.78

2.75

2.76

2.77

2.82

2.79

Anglo-Saxon settlement

Iron Age pits

2.88

2.86

Purwell Farm

2.87

2.98

2.89

2.90

2.91

2.97

Anglo-Saxon settlement and cemetery, and Iron Age pits

2.95

2.96

© 2024 RPS Group

Notes

- 1. This drawing has been prepared in accordance with the scope of RPS's appointment with its client and is subject to the terms and conditions of that appointment. RPS accepts no liability for any use of this document other than by its client and only for the purposes for which it was prepared and provided.
- 2. If received electronically it is the recipients responsibility to print to correct scale. Only written dimensions should be used.

Legend

- Order Limits
- Cable Route
- 1km search radius
- Gravel Extraction at Purwell
- Areas of Archaeological Interest

Rev	Description	By	CB	Date



PHOTOVOLT
DEVELOPMENT PARTNERS



RPS
A TETRA TECH COMPANY

Client PVDP

Project Botley West Solar Farm

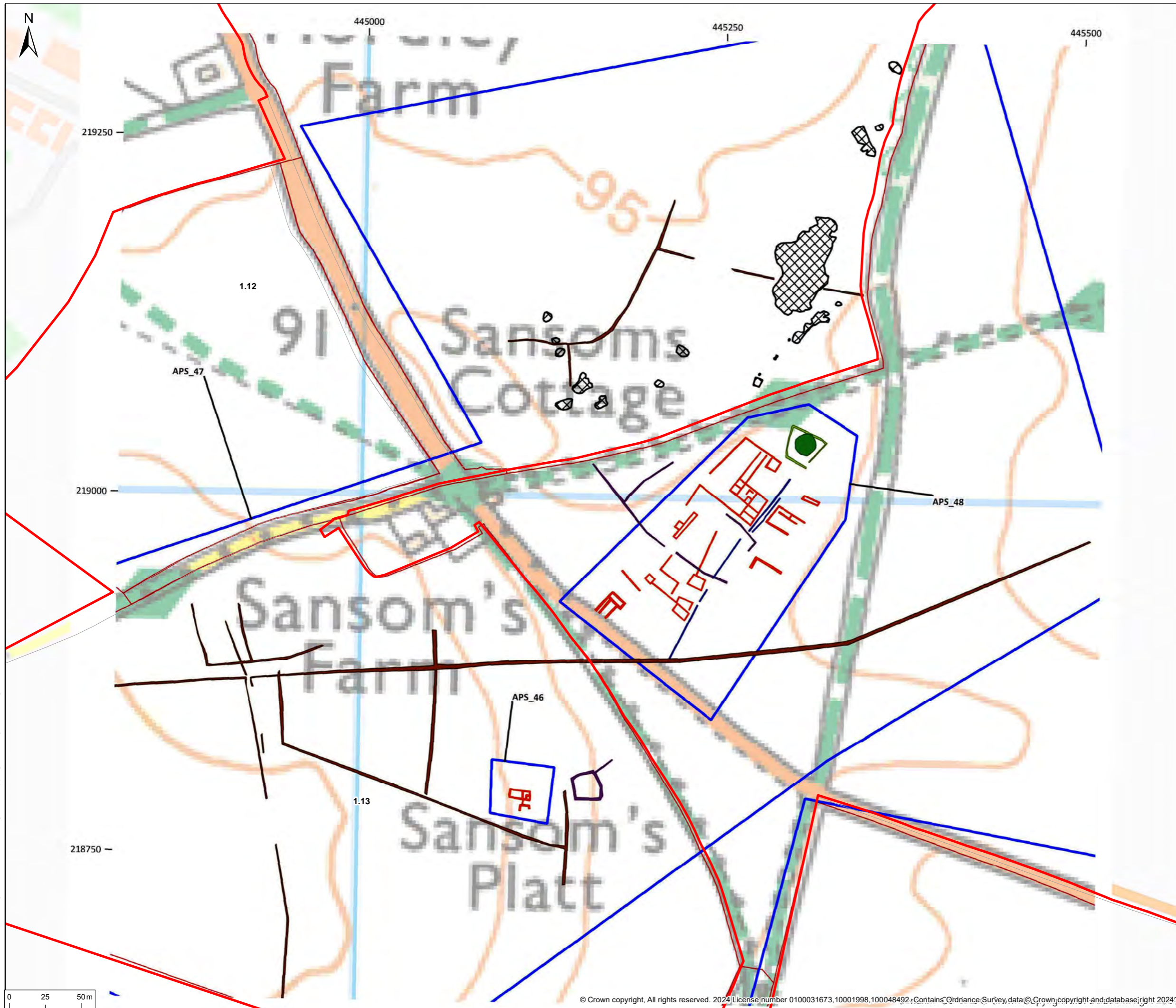
Title Previous archaeological work at Purwell Farm

Status	Drawn By	PM/Checked By
FINAL	NB	CL
Drawing Number	Scale @ A3	Date Created
EN010147/APP/6.5	1:3,000	NOV 2024
Figure Number		Rev
5		-

rpsgroup.com
 20 Western Avenue, Milton Park, Abingdon, Oxfordshire, OX14 4SH
 T: +44(0)1235 821 888 E: rps@rpsgroup.com

N:\27000-27999\27959 - Botley West Solar Farm\Figures\Mapping\GIS\Projects\MB figures\Non-Desi assets plot.mxd





© 2024 RPS Group
 Notes
 1. This drawing has been prepared in accordance with the scope of RPS's appointment with its client and is subject to the terms and conditions of that appointment. RPS accepts no liability for any use of this document other than by its client and only for the purposes for which it was prepared and provided.
 2. If received electronically it is the recipients responsibility to print to correct scale. Only written dimensions should be used.

Legend

- Order Limits
- Cable Route

- Site Extents
- Ditch
- Enclosure
- Extraction
- Field Boundary
- Foundation
- Rectilinear Ditch
- Trackway

Rev	Description	By	CB	Date





Client PVDP


Project Botley West Solar Farm

Title Results of the review of aerial photographs and LiDAR data – Plot 1.11 - 1.13

Status	Drawn By	PM/Checked By
FINAL	NB	CL
Drawing Number	Scale @ A3	Date Created
EN010147/APP/6.5	1:2,500	NOV 2024
Figure Number	Rev	
6a	-	

rpsgroup.com
 20 Western Avenue, Milton Park, Abingdon, Oxfordshire, OX14 4SH
 T: +44(0)1235 821 888 E: rps@rpsgroup.com

N:\27000-27999\27959 - Botley West Solar Farm\Figures\Mapping\GIS\Projects\NB figures\APS and LiDAR.mxd





445000

445250

445500

220000

1.6

1.7

APS_54

Demisek Cottage

219750

APS_50

1.11

219500

0 25 50m

© Crown copyright, All rights reserved. 2024 License number 0100031673,10001998,100048492,Contains Ordnance Survey data © Crown copyright and database right 2024

© 2024 RPS Group

Notes

1. This drawing has been prepared in accordance with the scope of RPS's appointment with its client and is subject to the terms and conditions of that appointment. RPS accepts no liability for any use of this document other than by its client and only for the purposes for which it was prepared and provided.
2. If received electronically it is the recipient's responsibility to print to correct scale. Only written dimensions should be used.

Legend

- Order Limits
- Cable Route

- Site Extents
- Bank
- Curvilinear Ditch

Rev	Description	By	CB	Date




Client PVDP

Project Botley West Solar Farm

Title Results of the review of aerial photographs and LiDAR data – Plot 1.11 - 1.16

Status	Drawn By	PM/Checked By
FINAL	NB	CL
Drawing Number	Scale @ A3	Date Created
EN010147/APP/6.5	1:2,500	NOV 2024
Figure Number	Rev	
6b	-	

rpsgroup.com
 20 Western Avenue, Milton Park, Abingdon, Oxfordshire, OX14 4SH
 T: +44(0)1235 821 888 E: rps@rpsgroup.com

N:\27000-27999\27959 - Botley West Solar Farm\Figures\Mapping\GIS\Projects\NB figures\APS and LiDAR.mxd



1.1

445750

446000

446250

221000

1.2

Old Man Ley Cottage


220750

APS_53

220500

1.5

N:\27000-27999\27959 - Botley West Solar Farm\Figures\Mapping\GIS\Projects\NB figures\APS and LiDAR.mxd



© Crown copyright, All rights reserved. 2024. License number 0100031673, 10001998, 100048492, Contains Ordnance Survey data © Crown copyright and database right 2024

© 2024 RPS Group

Notes

1. This drawing has been prepared in accordance with the scope of RPS's appointment with its client and is subject to the terms and conditions of that appointment. RPS accepts no liability for any use of this document other than by its client and only for the purposes for which it was prepared and provided.
2. If received electronically it is the recipient's responsibility to print to correct scale. Only written dimensions should be used.

Legend

- Order Limits
- Cable Route
- Site Extents
- Ditch
- Enclosure
- Extraction
- Field Boundary
- Foundation
- Rectilinear Ditch
- Trackway

Rev	Description	By	CB	Date



PHOTOVOLT
DEVELOPMENT PARTNERS



RPS
A TETRA TECH COMPANY

Client PVDP

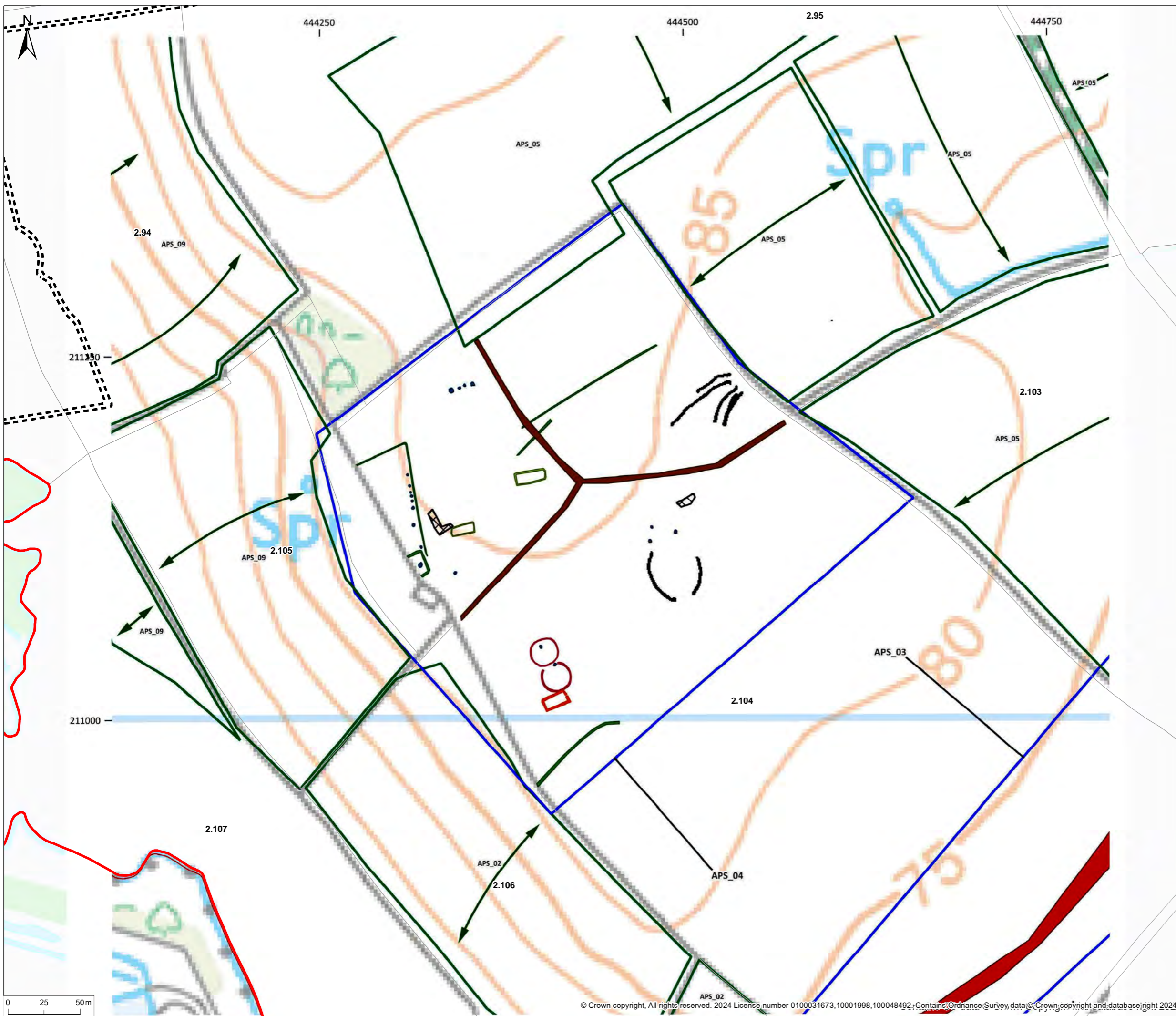
Project Botley West Solar Farm

Title Results of the review of aerial photographs and LiDAR data – Plot 1.15

Status	Drawn By	PM/Checked By
FINAL	NB	CL
Drawing Number	Scale @ A3	Date Created
EN010147/APP/6.5	1:2,500	NOV 2024
Figure Number	Rev	
6c	-	

rpsgroup.com
 20 Western Avenue, Milton Park, Abingdon, Oxfordshire, OX14 4SH
 T: +44(0)1235 821 888 E: rps@rpsgroup.com

N:\27000-27999\27959 - Botley West Solar Farm\Figures\Mapping\GIS\Projects\NB figures\APS and LiDAR.mxd



© 2024 RPS Group
Notes
1. This drawing has been prepared in accordance with the scope of RPS's appointment with its client and is subject to the terms and conditions of that appointment. RPS accepts no liability for any use of this document other than by its client and only for the purposes for which it was prepared and provided.
2. If received electronically it is the recipients responsibility to print to correct scale. Only written dimensions should be used.

Legend

- Order Limits
- Cable Route
- Ridge and Furrow Extents
- Site Extents
- Bank
- Ditch
- Extraction
- Field Boundary
- Foundation
- Pit
- Rectilinear Ditch
- Ring Ditch
- Ridge and Furrow Directions
- Thames Valley National Mapping Programme

Rev	Description	By	CB	Date



PHOTOVOLT
DEVELOPMENT PARTNERS



RPS
A TETRA TECH COMPANY

Client PVDP

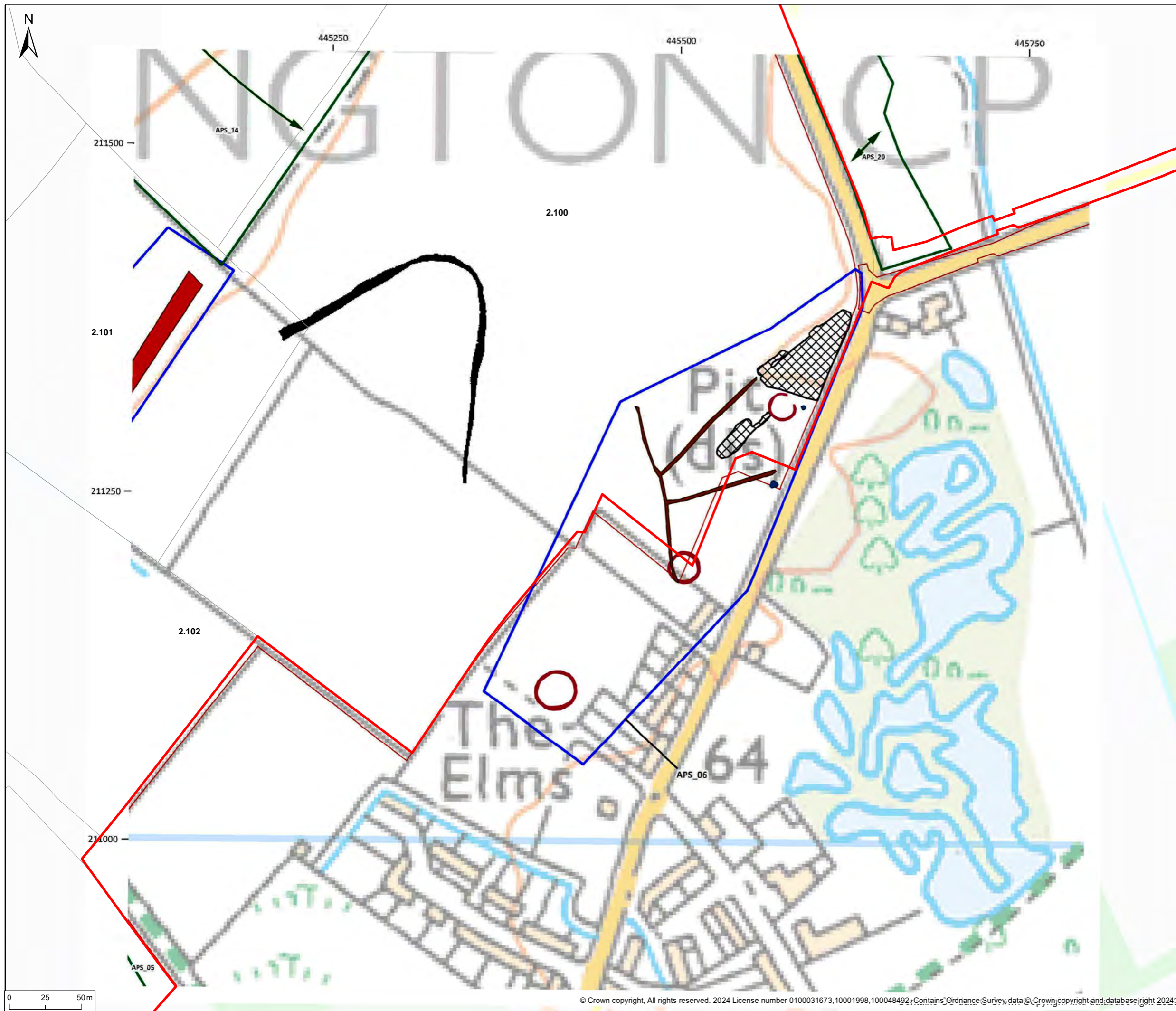
Project Botley West Solar Farm

Title Results of the review of aerial photographs and LiDAR data – Plot 2.104

Status	Drawn By	PM/Checked By
FINAL	NB	CL
Drawing Number	Scale @ A3	Date Created
EN010147/APP/6.5	1:2,500	NOV 2024
Figure Number	Rev	
6d	-	

rpsgroup.com
20 Western Avenue, Milton Park, Abingdon, Oxfordshire, OX14 4SH
T: +44(0)1235 821 888 E: rps@rpsgroup.com

N:\27000-27999\27959 - Botley West Solar Farm\Figures\Mapping\GIS\Projects\NB figures\APS and LiDAR.mxd



© 2024 RPS Group
 Notes
 1. This drawing has been prepared in accordance with the scope of RPS's appointment with its client and is subject to the terms and conditions of that appointment. RPS accepts no liability for any use of this document other than by its client and only for the purposes for which it was prepared and provided.
 2. If received electronically it is the recipients responsibility to print to correct scale. Only written dimensions should be used.

Legend

- Order Limits
- Cable Route
- Ridge and Furrow Extents
- Site Extents
- Bank
- Ditch
- Extraction
- Field Boundary
- Foundation
- Pit
- Rectilinear Ditch
- Ring Ditch
- Ridge and Furrow Directions
- Thames Valley National Mapping Programme

Rev	Description	By	CB	Date



PHOTOVOLT
DEVELOPMENT PARTNERS



RPS
A TETRA TECH COMPANY

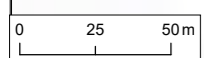
Client PVDP

Project Botley West Solar Farm


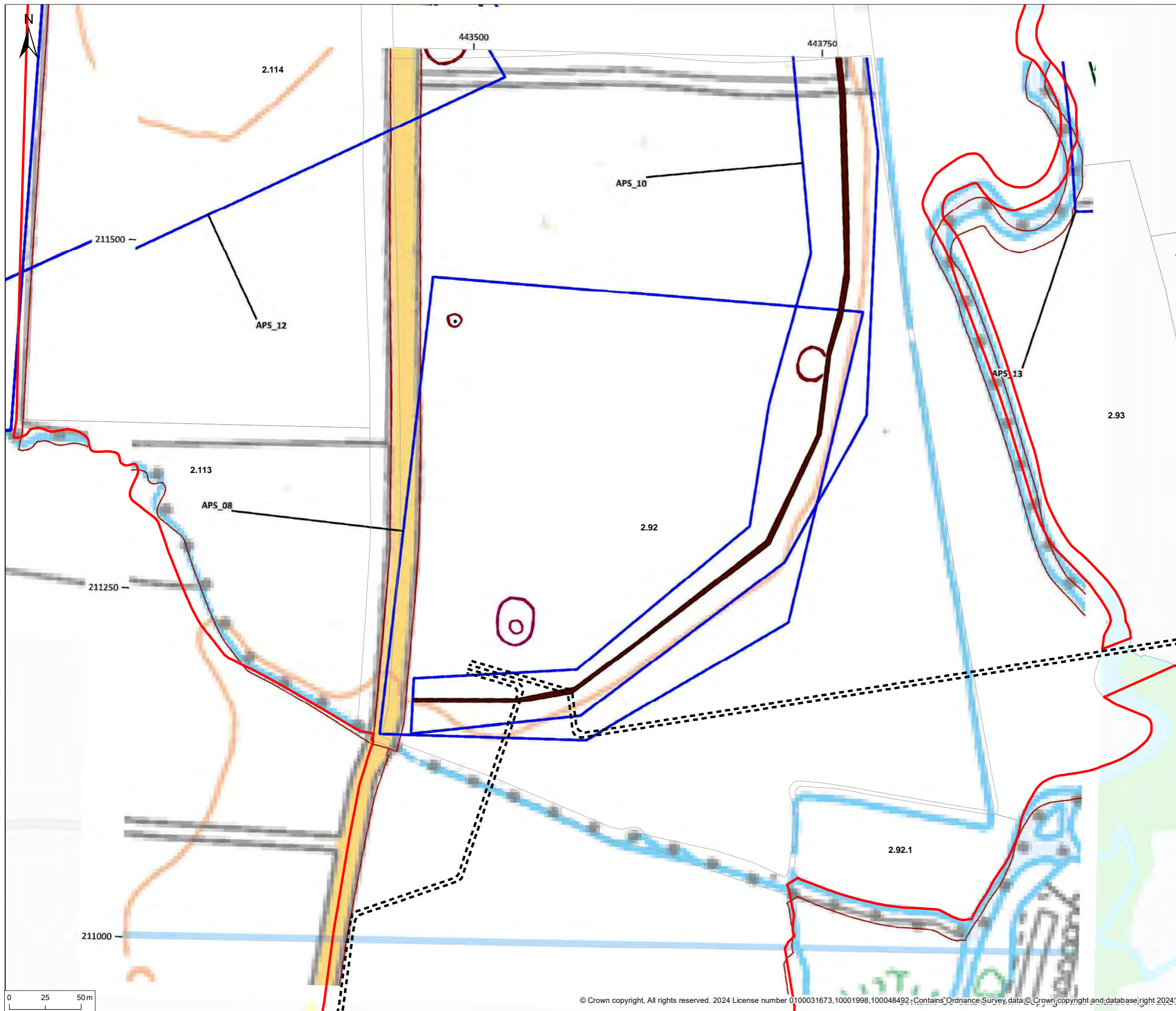
Title Results of the review of aerial photographs and LiDAR data – Plot 2.100

Status	Drawn By	PM/Checked By
FINAL	NB	CL
Drawing Number	Scale @ A3	Date Created
EN010147/APP/6.5	1:2,500	NOV 2024
Figure Number	Rev	
6e	-	

rpsgroup.com
 20 Western Avenue, Milton Park, Abingdon, Oxfordshire, OX14 4SH
 T: +44(0)1235 821 888 E: rps@rpsgroup.com



N:\27000-27999\27959 - Botley West Solar Farm\Figures\Mapping\GIS\Projects\NB figures\APS and LiDAR.mxd



© 2024 RPS Group
Notes
1. This drawing has been prepared in accordance with the scope of RPS's appointment with its client and is subject to the terms and conditions of that appointment. RPS accepts no liability for any use of this document other than by its client and only for the purposes for which it was prepared and provided.
2. If received electronically it is the recipient's responsibility to print to correct scale. Only written dimensions should be used.

- Legend**
- Order Limits
 - Cable Route
 - Ridge and Furrow Extents
 - Site Extents
 - Field Boundary
 - Pit
 - Ring Ditch
 - Double Ditched Ring Ditch

Rev	Description	By	CB	Date



PHOTOVOLT
DEVELOPMENT PARTNERS



RPS
A TETRA TECH COMPANY

Client PVDP

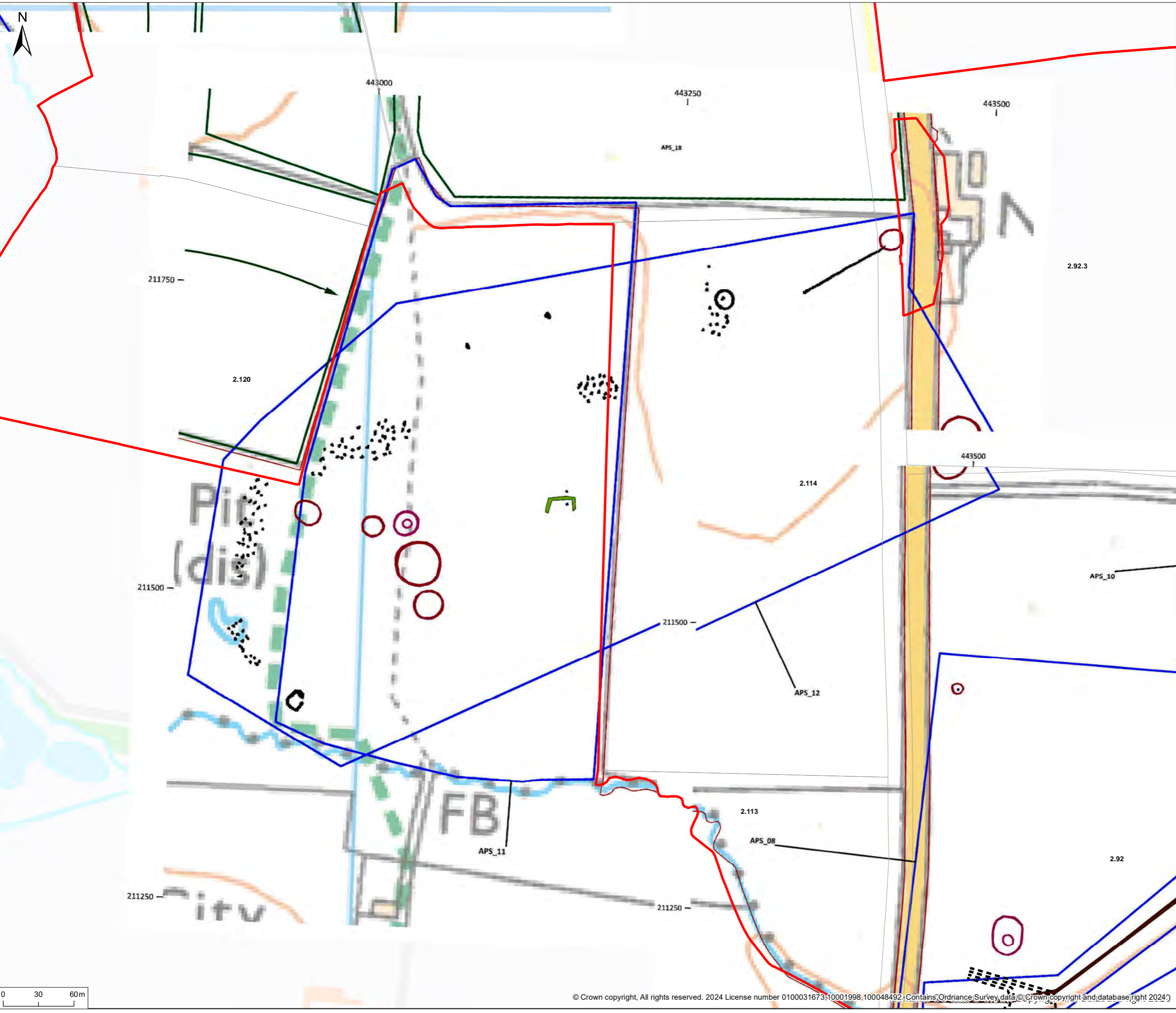
Project Botley West Solar Farm

Title Results of the review of aerial photographs and LiDAR data – Plot 2.92

Status	Drawn By	PM/Checked By
FINAL	NB	CL
Drawing Number	Scale @ A3	Date Created
EN010147/APP/6.5	1:2,500	NOV 2024
Figure Number	Rev	
6f	-	

rpsgroup.com
20 Western Avenue, Milton Park, Abingdon, Oxfordshire, OX14 4SH
T: +44(0)1235 821 888 E: rps@rpsgroup.com

N:\27000-27999\27959 - Botley West Solar Farm\Figures\Mapping\GIS\Projects\NB figures\APS and LiDAR.mxd



© 2024 RPS Group
Notes
1. This drawing has been prepared in accordance with the scope of RPS's appointment with its client and is subject to the terms and conditions of that appointment. RPS accepts no liability for any use of this document other than by its client and only for the purposes for which it was prepared and provided.
2. If received electronically it is the recipients responsibility to print to correct scale. Only written dimensions should be used.

Legend

- Order Limits
- Cable Route
- Ridge and Furrow Extents
- Site Extents
- Bank
- Ditch
- Extraction
- Field Boundary
- Foundation
- Pit
- Rectilinear Ditch
- Ring Ditch
- Ridge and Furrow Directions
- Thames Valley National Mapping Programme

Rev	Description	By	CB	Date



PHOTOVOLT
DEVELOPMENT PARTNERS



RPS
A TETRA TECH COMPANY

Client PVDP

Project Botley West Solar Farm

Title Results of the review of aerial photographs and LiDAR data – Plot 2.97 and 2.114

Status	Drawn By	PM/Checked By
FINAL	NB	CL
Drawing Number	Scale @ A3	Date Created
EN010147/APP/6.5	1:3,043	NOV 2024
Figure Number	Rev	
6g	-	

rpsgroup.com
20 Western Avenue, Milton Park, Abingdon, Oxfordshire, OX14 4SH
T: +44(0)1235 821 888 E: rps@rpsgroup.com



442750

443000

Dreydon House

212500

212250

212000

APS_18

APS_23

APS_21

APS_16

APS_29

5

APS_18

2.116

2.115

2.118

© 2024 RPS Group

Notes

1. This drawing has been prepared in accordance with the scope of RPS's appointment with its client and is subject to the terms and conditions of that appointment. RPS accepts no liability for any use of this document other than by its client and only for the purposes for which it was prepared and provided.
2. If received electronically it is the recipients responsibility to print to correct scale. Only written dimensions should be used.

Legend

- Order Limits
- Cable Route
- Ridge and Furrow Extents
- Site Extents
- Bank
- Ditch
- Extraction
- Field Boundary
- Foundation
- Pit
- Rectilinear Ditch
- Ring Ditch
- Ridge and Furrow Directions
- Thames Valley National Mapping Programme

Rev	Description	By	CB	Date



PHOTOVOLT
DEVELOPMENT PARTNERS



RPS
A TETRA TECH COMPANY

Client PVDP


Project Botley West Solar Farm

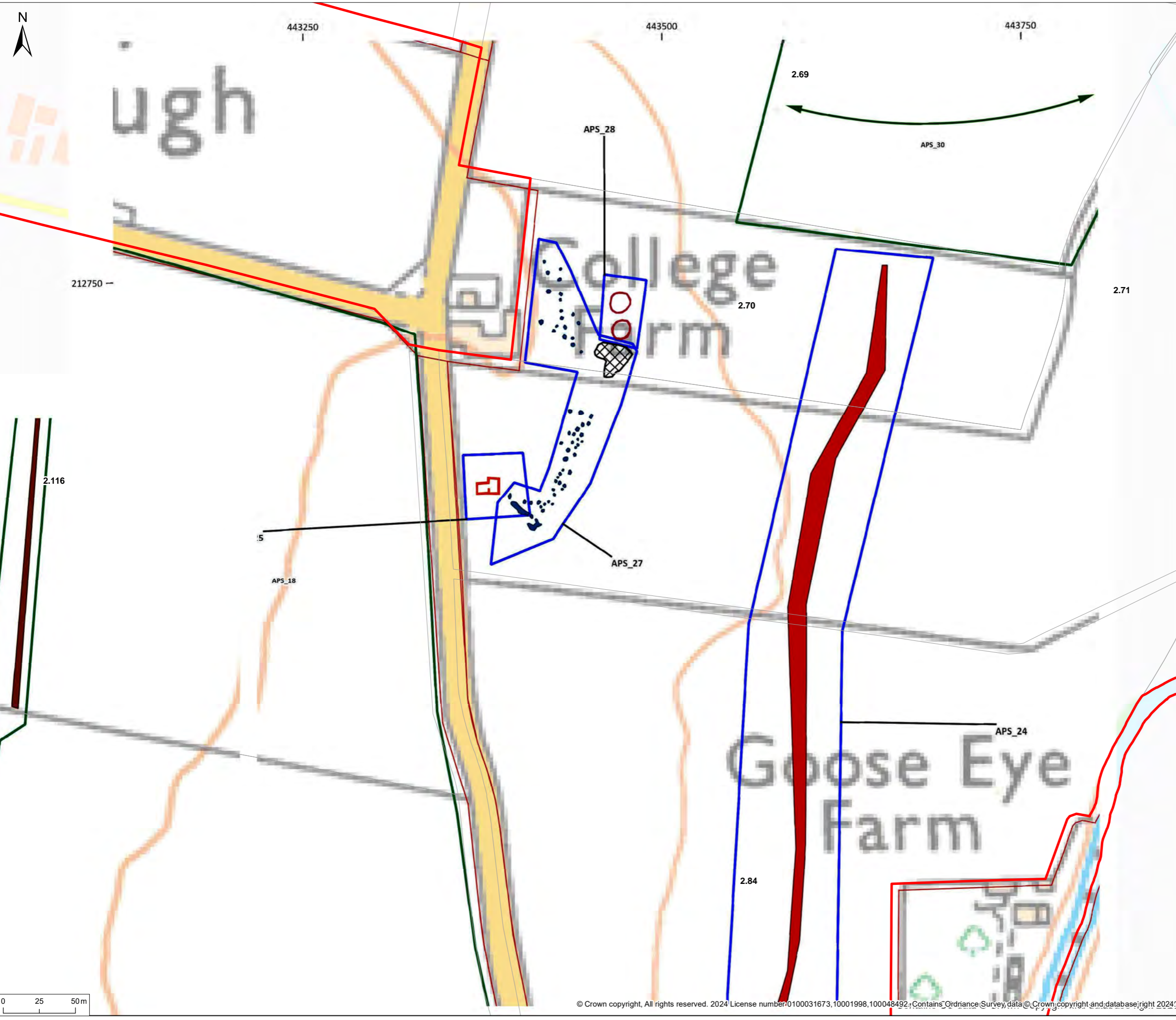
Title Results of the review of aerial photographs and LiDAR data – Plot 2.115

Status	Drawn By	PM/Checked By
FINAL	NB	CL
Drawing Number	Scale @ A3	Date Created
EN010147/APP/6.5	1:2,500	NOV 2024
Figure Number	Rev	
6h	-	

rpsgroup.com
 20 Western Avenue, Milton Park, Abingdon, Oxfordshire, OX14 4SH
 T: +44(0)1235 821 888 E: rps@rpsgroup.com

N:\27000-27999\27959 - Botley West Solar Farm\Figures\Mapping\GIS\Projects\NB figures\APS and LiDAR.mxd





© 2024 RPS Group
 Notes
 1. This drawing has been prepared in accordance with the scope of RPS's appointment with its client and is subject to the terms and conditions of that appointment. RPS accepts no liability for any use of this document other than by its client and only for the purposes for which it was prepared and provided.
 2. If received electronically it is the recipients responsibility to print to correct scale. Only written dimensions should be used.

- Legend**
- Order Limits
 - Cable Route
 - Ridge and Furrow Extents
 - Site Extents
 - Bank
 - Ditch
 - Extraction
 - Field Boundary
 - Foundation
 - Pit
 - Rectilinear Ditch
 - Ring Ditch
 - Ridge and Furrow Directions
 - Thames Valley National Mapping Programme

Rev	Description	By	CB	Date



PHOTOVOLT
DEVELOPMENT PARTNERS



RPS
A TETRA TECH COMPANY

Client PVDP

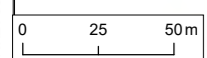
Project Botley West Solar Farm

Title Results of the review of aerial photographs and LiDAR data – Plot 2.71 and 2.84

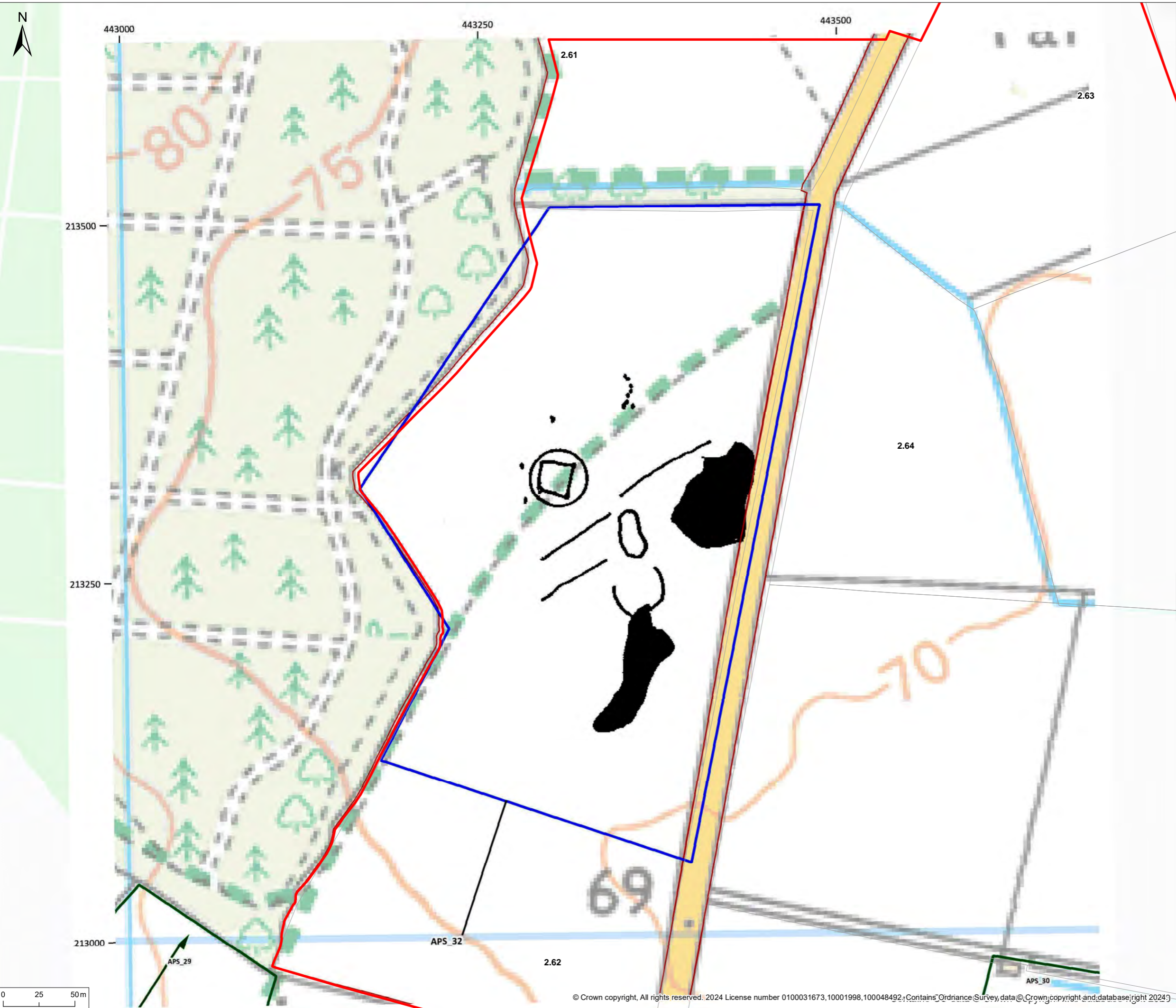
Status	Drawn By	PM/Checked By
FINAL	NB	CL
Drawing Number	Scale @ A3	Date Created
EN010147/APP/6.5	1:2,500	NOV 2024
Figure Number	Rev	
6i	-	

rpsgroup.com
 20 Western Avenue, Milton Park, Abingdon, Oxfordshire, OX14 4SH
 T: +44(0)1235 821 888 E: rps@rpsgroup.com

N:\27000-27999\27959 - Botley West Solar Farm\Figures\Mapping\GIS\Projects\NB figures\APS and LiDAR.mxd



N:\27000-27999\27959 - Botley West Solar Farm\Figures\Mapping\GIS\Projects\NB figures\APS and LiDAR.mxd



© 2024 RPS Group
Notes
1. This drawing has been prepared in accordance with the scope of RPS's appointment with its client and is subject to the terms and conditions of that appointment. RPS accepts no liability for any use of this document other than by its client and only for the purposes for which it was prepared and provided.
2. If received electronically it is the recipient's responsibility to print to correct scale. Only written dimensions should be used.

Legend

- Order Limits
- Cable Route
- Ridge and Furrow Extents
- Site Extents
- Bank
- Ditch
- Extraction
- Field Boundary
- Foundation
- Pit
- Rectilinear Ditch
- Ring Ditch
- Ridge and Furrow Directions
- Thames Valley National Mapping Programme

Rev	Description	By	CB	Date



PHOTOVOLT
DEVELOPMENT PARTNERS



RPS
A TETRA TECH COMPANY

Client PVDP

Project Botley West Solar Farm

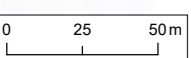
Title Results of the review of aerial photographs and LiDAR data – Plot 2.62

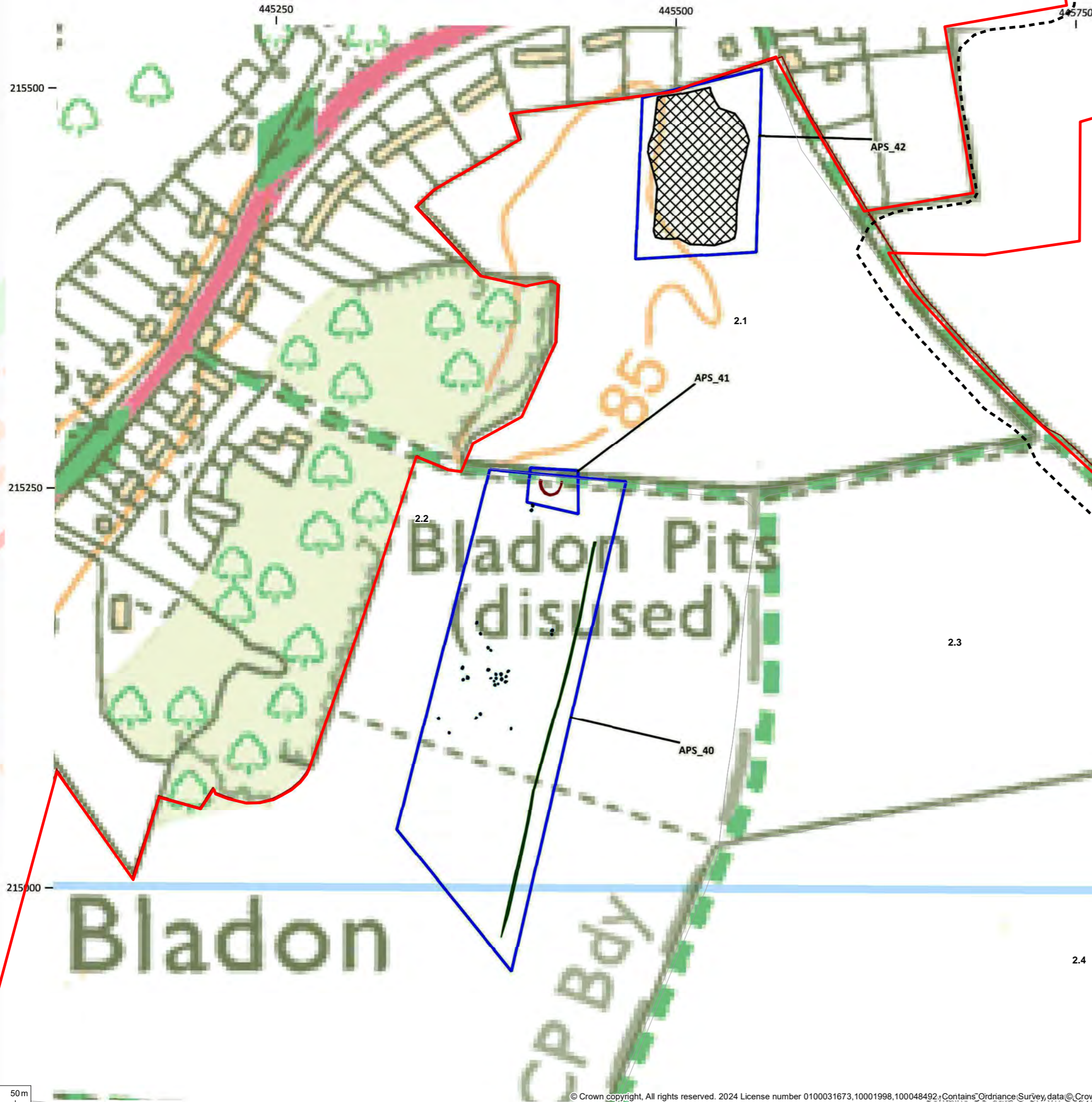
Status **FINAL** Drawn By NB PM/Checked By CL

Drawing Number EN010147/APP/6.5 Scale @ A3 1:2,500 Date Created NOV 2024

Figure Number **6j** Rev -

rpsgroup.com
20 Western Avenue, Milton Park, Abingdon, Oxfordshire, OX14 4SH
T: +44(0)1235 821 888 E: rps@rpsgroup.com





© 2024 RPS Group

Notes
 1. This drawing has been prepared in accordance with the scope of RPS's appointment with its client and is subject to the terms and conditions of that appointment. RPS accepts no liability for any use of this document other than by its client and only for the purposes for which it was prepared and provided.
 2. If received electronically it is the recipients responsibility to print to correct scale. Only written dimensions should be used.

Legend

- Order Limits
- Cable Route
- Ridge and Furrow Extents
- Site Extents
- Bank
- Ditch
- Extraction
- Field Boundary
- Foundation
- Pit
- Rectilinear Ditch
- Ring Ditch
- Ridge and Furrow Directions
- Thames Valley National Mapping Programme

Rev	Description	By	CB	Date



PHOTOVOLT
DEVELOPMENT PARTNERS



RPS
A TETRA TECH COMPANY

Client PVDP


Project Botley West Solar Farm

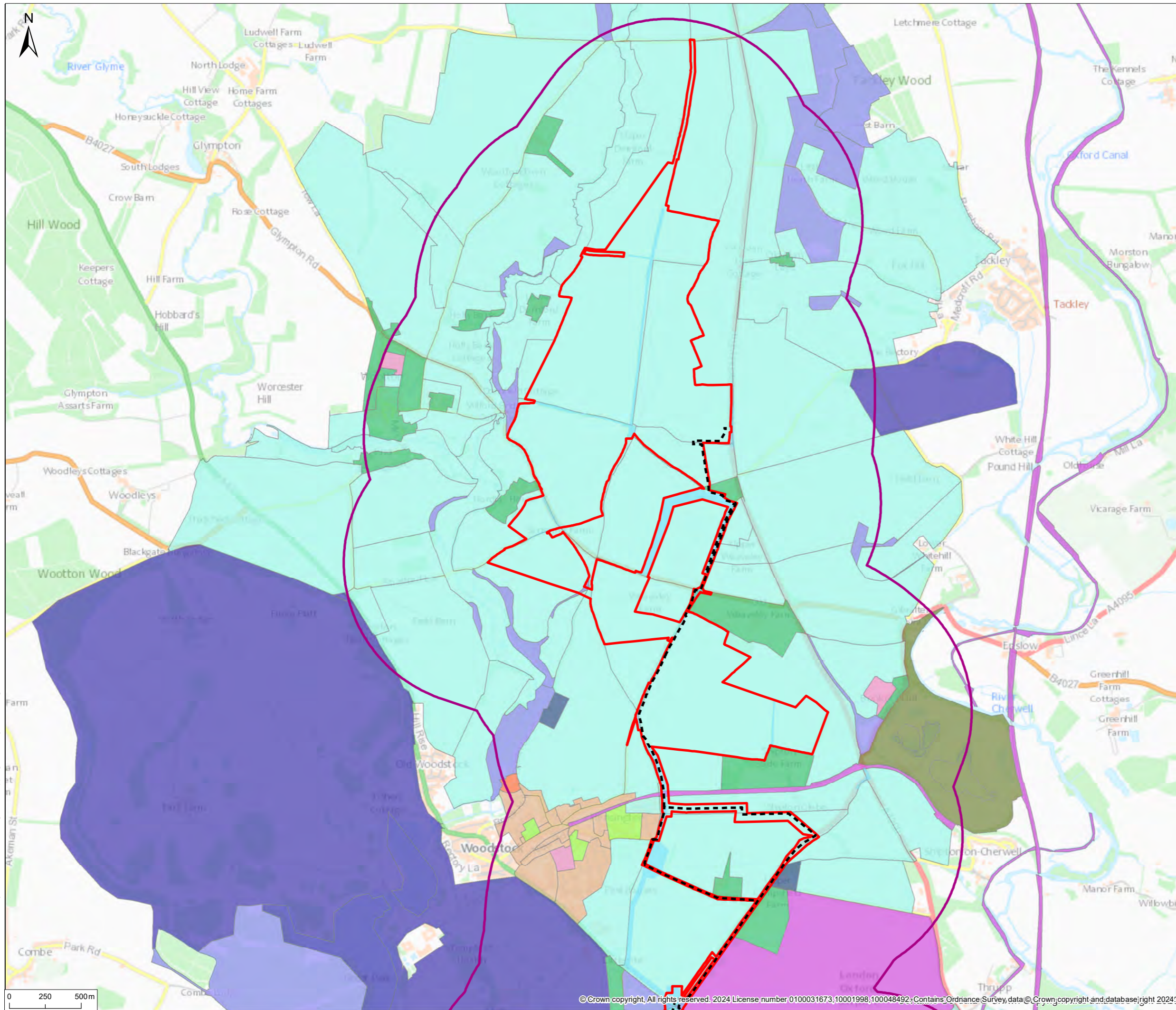
Title Results of the review of aerial photographs and LiDAR data – Plot 2.2

Status	Drawn By	PM/Checked By
FINAL	NB	CL
Drawing Number	Scale @ A3	Date Created
EN010147/APP/6.5	1:2,500	NOV 2024
Figure Number	Rev	
6k	-	

rpsgroup.com
 20 Western Avenue, Milton Park, Abingdon, Oxfordshire, OX14 4SH
 T: +44(0)1235 821 888 E: rps@rpsgroup.com

N:\27000-27999\27959 - Botley West Solar Farm\Figures\Mapping\GIS\Projects\NB figures\APS and LiDAR.mxd





© 2024 RPS Group
 Notes
 1. This drawing has been prepared in accordance with the scope of RPS's appointment with its client and is subject to the terms and conditions of that appointment. RPS accepts no liability for any use of this document other than by its client and only for the purposes for which it was prepared and provided.
 2. If received electronically it is the recipient's responsibility to print to correct scale. Only written dimensions should be used.

- Legend**
- Order Limits
 - Cable Route
 - 1km search radius
 - DCO temporary areas
- HLC Data**
- Civic Amenities
 - Civil Provision
 - Commercial
 - Communication
 - Enclosure
 - Industry
 - Ornamental
 - Recreation
 - Rural Settlement
 - Urban Settlement
 - Woodland

Rev	Description	By	CB	Date





Client PVDP

Project Botley West Solar Farm

Title Broad HLC Types – Northern Site Area

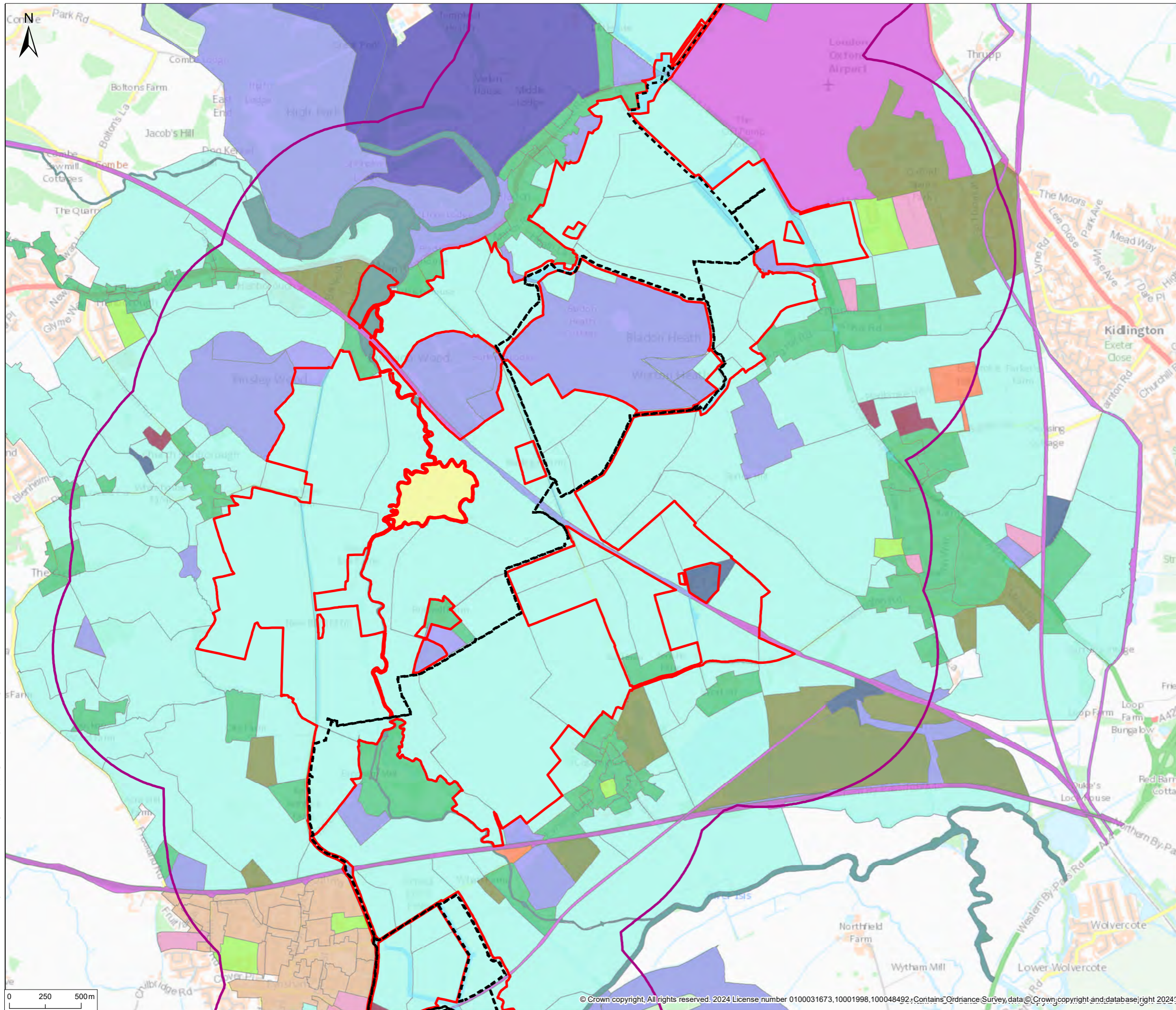
Status **FINAL** Drawn By NB PM/Checked By CL

Drawing Number EN010147/APP/6.5 Scale @ A3 1:25,000 Date Created NOV 2024

Figure Number **7a** Rev -

rpsgroup.com
 20 Western Avenue, Milton Park, Abingdon, Oxfordshire, OX14 4SH
 T: +44(0)1235 821 888 E: rps@rpsgroup.com

N:\27000-27999\27959 - Botley West Solar Farm\Figures\Mapping\GIS\Projects\NB figures\HLC data.mxd



© 2024 RPS Group
 Notes
 1. This drawing has been prepared in accordance with the scope of RPS's appointment with its client and is subject to the terms and conditions of that appointment. RPS accepts no liability for any use of this document other than by its client and only for the purposes for which it was prepared and provided.
 2. If received electronically it is the recipient's responsibility to print to correct scale. Only written dimensions should be used.

- Legend**
- Order Limits
 - Cable Route
 - 1km search radius
 - DCO temporary areas
- HLC Data**
- Civic Amenities
 - Civil Provision
 - Commercial
 - Communication
 - Enclosure
 - Industry
 - Orchards and Horticulture
 - Ornamental
 - Recreation
 - Rural Settlement
 - Unenclosed Land
 - Urban Settlement
 - Water and Valley Floor
 - Woodland

Rev	Description	By	CB	Date



PHOTOVOLT
DEVELOPMENT PARTNERS

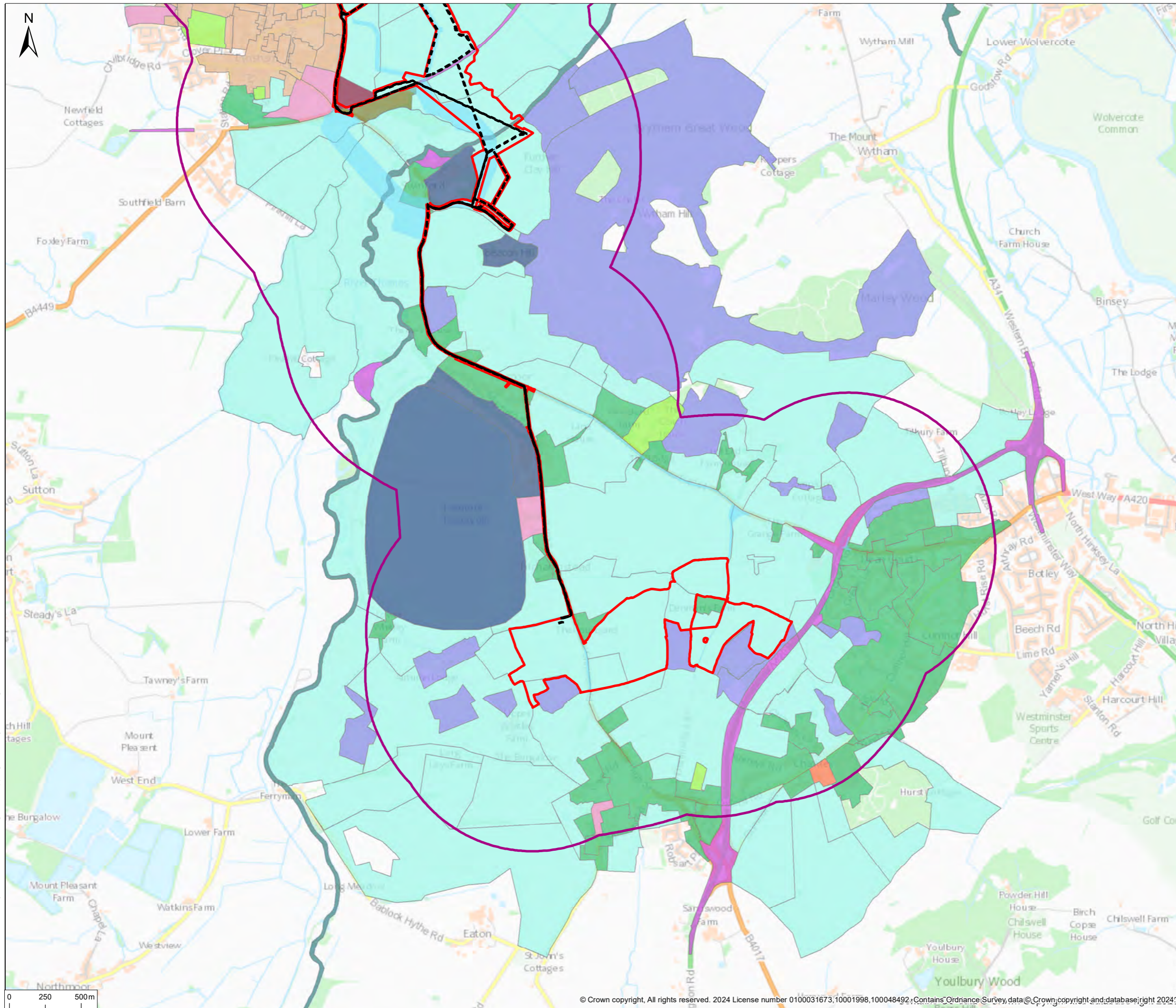


RPS
A TETRA TECH COMPANY

Client	PVDP		
Project	Botley West Solar Farm		
Title	Broad HLC Types – Central Site Area		
Status	Drawn By	PM/Checked By	
FINAL	NB	CL	
Drawing Number	Scale @ A3	Date Created	
EN010147/APP/6.5	1:25,000	NOV 2024	
Figure Number			Rev
7b			-

rpsgroup.com
 20 Western Avenue, Milton Park, Abingdon, Oxfordshire, OX14 4SH
 T: +44(0)1235 821 888 E: rps@rpsgroup.com

N:\27000-27999\27959 - Botley West Solar Farm\Figures\Mapping\GIS\Projects\NB figures\HLC data.mxd



© 2024 RPS Group
 Notes
 1. This drawing has been prepared in accordance with the scope of RPS's appointment with its client and is subject to the terms and conditions of that appointment. RPS accepts no liability for any use of this document other than by its client and only for the purposes for which it was prepared and provided.
 2. If received electronically it is the recipient's responsibility to print to correct scale. Only written dimensions should be used.

- Legend**
- Order Limits
 - Cable Route
 - 1km search radius
 - DCO temporary areas
- HLC Data**
- Civic Amenities
 - Civil Provision
 - Commercial
 - Communication
 - Enclosure
 - Industry
 - Orchards and Horticulture
 - Recreation
 - Rural Settlement
 - Urban Settlement
 - Water and Valley Floor
 - Woodland

Rev	Description	By	CB	Date



PHOTOVOLT
DEVELOPMENT PARTNERS



RPS
A TETRA TECH COMPANY

Client	PVDP		
Project	Botley West Solar Farm		
Title	Broad HLC Types – Northern Site Area		
Status	Drawn By	PM/Checked By	
FINAL	NB	CL	
Drawing Number	Scale @ A3	Date Created	
EN010147/APP/6.5	1:25,000	NOV 2024	
Figure Number			Rev
7c			-

rpsgroup.com
 20 Western Avenue, Milton Park, Abingdon, Oxfordshire, OX14 4SH
 T: +44(0)1235 821 888 E: rps@rpsgroup.com

N:\27000-27999\27959 - Botley West Solar Farm\Figures\Mapping\GIS\Projects\NB figures\HLC data.mxd

Designated Heritage Assets								
RPS ID	ListEntry	Name	Designation	Grade	NGR	Easting	Northing	
BW0001	1007716	Water gardens, avenue and an associated earthwork, east of Court Farm	Scheduled Monument		SP 48055 20488	448044.78919100000	220456.15703100000	
BW0002	1020973	Whitehill medieval settlement immediately south of Old Whitehill Farm	Scheduled Monument		SP 48277 19441	448271.36729500000	219442.32614100000	
BW0003	1006356	Rectangular enclosure near New Inn	Scheduled Monument		SP 43193 19007	443195.57764200000	219011.26742400000	
BW0004	1006346	Roman villa	Scheduled Monument		SP 45228 18913	445250.67933000000	218913.71451200000	
BW0005	1009425	Section of the north Oxfordshire Grim's Ditch and a section of Akeman Street Roman road immediately south east of North Lodge in Blenheim Great Park	Scheduled Monument		SP 42728 18265	442728.25600000000	218265.18430000000	
BW0006	1021413	Long barrow 730m south west of Enslow Bridge	Scheduled Monument		SP4712018062	447115.59124900000	218082.38023200000	
BW0007	1009416	Bowl barrow 350m south west of Furze Platt Farm in Blenheim Great Park	Scheduled Monument		SP 43023 18064	443023.12045000000	218063.78517100000	
BW0008	1006357	Rectangular earthwork, Hensington	Scheduled Monument		SP 45358 18082	445361.20638200000	218054.82545700000	
BW0009	1015165	Shipton-on-Cherwell churchyard cross	Scheduled Monument		SP 48024 16552	448024.48779800000	216552.11345800000	
BW0010	1006334	Deserted village of Hampton Gay	Scheduled Monument		SP 48651 16440	448613.16798500000	216447.48145400000	
BW0011	1009417	Earthwork 300m south west of Fair Rosamund's Well, Blenheim Park	Scheduled Monument		SP 43399 16256	443399.19768000000	216255.42997700000	
BW0012	1021367	Blenheim Villa, a Roman villa and associated field system 200m north east of Little Cote	Scheduled Monument		SP 45641 16140	445625.99536700000	216145.58207800000	
BW0013	1015172	Thrupp Cross	Scheduled Monument		SP 48047 15772	448047.28945800000	215772.37759200000	
BW0014	1006358	Ring ditch near Long Hanborough	Scheduled Monument		SP 42455 14878	442455.76710700000	214877.82403700000	
BW0015	1013234	Bladon camp: a hillfort on Bladon Heath	Scheduled Monument		SP 45677 13808	445681.71085700000	213809.07980000000	
BW0016	1015170	Eynsham market cross	Scheduled Monument		SP 43282 09254	443281.93800000000	209253.84700000000	
BW0017	1006332	Eynsham Abbey (site of)	Scheduled Monument		SP 43435 09150	443422.03407600000	209146.61454200000	
BW0018	1006292	Swinford Bridge	Scheduled Monument		SP 44306 08608	444305.51142900000	208607.84334200000	
BW0019	1006333	Sites discovered by aerial photography, near Foxley Farm	Scheduled Monument		SP 42478 08539	442400.64716500000	208444.21978300000	
BW0020	1020971	Seacourt medieval settlement 760m west of Manor Farm, Binsey	Scheduled Monument		SP 48629 07432	448566.90916400000	207445.09340700000	
BW0021	1000091	Blenheim Palace	World Heritage Site		SP 43281 16759	443281	216759	
BW0022	1000434	BLenheim PALACE	Registered Park - Garden	I	SP 43488 16661	443329.34916900000	216681.47864600000	
BW0023	1001109	TACKLEY WATER GARDEN	Registered Park - Garden	II*	SP 48059 20498	448041.55900000000	220472.60910000000	
BW0024	1001248	YARNTON MANOR	Registered Park - Garden	II	SP 47531 11559	447644.13765700000	211625.35932900000	
BW0025	1203507	WOODSTOCK GATE	Listed Building	I	SP 44264 16716	444264.00000000000	216716.36080000000	
BW0026	1368005	Hensington Gate	Listed Building	I	SP 44763 16567	444763.00000000000	216567.36080000000	
BW0027	1052917	GRAND BRIDGE	Listed Building	I	SP 43893 16414	443893.00000000000	216414.36080000000	
BW0028	1052912	BLenheim PALACE	Listed Building	I	SP4412416055	444124.22130000000	216054.82490000000	
BW0029	1052889	WATER TERRACE GARDENS, BERNINI FOUNTAIN ON WEST TERRACE	Listed Building	I	SP 43982 16000	443982.00000000000	216000.36080000000	
BW0030	1368023	NEW BRIDGE	Listed Building	I	SP 44400 15244	444400.00000000000	215244.36080000000	
BW0031	1052991	CHURCH OF ST PETER AND ST PAUL	Listed Building	I	SP 42582 12837	442581.90000000000	212837.73600000000	
BW0032	1290230	CHURCH OF ST BARTHOLOMEW	Listed Building	I	SP 47767 11676	447766.55000000000	211676.54470000000	
BW0033	1367949	CHURCH OF ST PETER	Listed Building	I	SP 45474 10604	445474.30000000000	210604.30310000000	
BW0034	1048342	CHURCH OF ST MICHAEL	Listed Building	I	SP 46147 04134	446146.86000000000	204134.69600000000	
BW0035	1052894	STABLES AT MANOR FARM	Listed Building	II*	SP4769520447	447695.49750000000	220447.23770000000	
BW0036	1281634	CHURCH OF ST NICHOLAS	Listed Building	II*	SP 47587 20170	447587.00000000000	220170.36080000000	
BW0037	1052899	CHURCH OF ST MARY	Listed Building	II*	SP 43903 19882	443903.00000000000	219882.36080000000	
BW0038	1283262	HORDLEY HOUSE	Listed Building	II*	SP 44676 19200	444676.00000000000	219200.36080000000	
BW0039	1368040	MANOR FARMHOUSE	Listed Building	II*	SP 44194 17061	444194.00000000000	217061.36080000000	
BW0040	1368010	BARTHOLOMEW HOUSE	Listed Building	II*	SP 44518 16775	444518.00000000000	216775.36080000000	
BW0041	1252557	THE BEAR HOTEL	Listed Building	II*	SP 44419 16728	444419.00000000000	216728.36080000000	
BW0042	1262223	CHURCH OF ST MARY MAGDALENE	Listed Building	II*	SP 44386 16716	444386.00000000000	216716.36080000000	
BW0043	1204018	HOPE HOUSE	Listed Building	II*	SP 44638 16711	444637.77600000000	216710.93680000000	
BW0044	1262191	THE BISHOP'S HOUSE	Listed Building	II*	SP 44310 16707	444310.48900000000	216707.68680000000	
BW0045	1052874	YE ANCIENTE HOUSE	Listed Building	II*	SP 44536 16683	444536.00000000000	216683.36080000000	
BW0046	1291122	CHURCH OF ST GILES	Listed Building	II*	SP 48458 16450	448458.00000000000	216450.36080000000	
BW0047	1368003	EAST FORMAL GARDEN, STATUE OF KNIFEGRINDER IN NORTH EAST CORNER	Listed Building	II*	SP4421016144	444209.72780000000	216143.86260000000	
BW0048	1052915	EAST FORMAL GARDEN, STATUE OF WRESTLERS IN SOUTH EAST CORNER	Listed Building	II*	SP4422916114	444229.17500000000	216114.31780000000	
BW0049	1203467	Temple of Health	Listed Building	II*	SP 44447 16040	444447.00000000000	216040.36080000000	
BW0050	1281682	TEMPLE OF DIANA	Listed Building	II*	SP4400315836	444002.55380000000	215836.07490000000	
BW0051	1210769	VILLAGE CROSS	Listed Building	II*	SP 48047 15773	448046.97200000000	215773.63880000000	
BW0052	1052918	HIGH LODGE AND ATTACHED WALLS	Listed Building	II*	SP 43048 15547	443048.00000000000	215547.36080000000	
BW0053	1291232	CHURCH OF ST MICHAEL	Listed Building	II*	SP 46846 13942	446846.00000000000	213942.36080000000	
BW0054	1367941	CHURCH OF ST MARY	Listed Building	II*	SP 41392 12714	441392.00000000000	212714.36080000000	
BW0055	1290168	BASE AND SHAFT OF CHURCHYARD CROSS APPROXIMATELY 6 METRES SOUTH OF SOUTH PORCH OF CHURCH OF ST BARTHOLOMEW	Listed Building	II*	SP4777111662	447771.47700000000	211661.85600000000	
BW0056	1290170	YARNTON MANOR AND ATTACHED WALL AND GATEWAY	Listed Building	II*	SP 47693 11627	447693.00000000000	211627.36080000000	
BW0057	1048964	CHURCH OF ST LEONARD	Listed Building	II*	SP 43305 09226	443305.00000000000	209226.36080000000	
BW0058	1284764	SWINFORD BRIDGE (THAT PART IN CUMNOR)	Listed Building	II*	SP 44307 08608	444307.00000000000	208608.36080000000	
BW0059	1368591	BEAR AND RAGGED STAFF INN	Listed Building	II*	SP 45910 04094	445910.00000000000	220494.36080000000	
BW0060	1283266	WOOTTONDOWN FARMHOUSE AND ATTACHED BARN	Listed Building	II	SP 44905 21713	444905.00000000000	221713.36080000000	
BW0061	1052892	OLD MAN LEYS FARM COTTAGE AND FARMBUILDING RANGE APPROXIMATELY 20 METRES NORTH OF FARMHOUSE	Listed Building	II	SP 46626 20894	446626.00000000000	220894.36080000000	
BW0062	1368012	BARN APPROXIMATELY 20 METRES NORTH OF MALT HOUSE FARMHOUSE	Listed Building	II	SP 48073 20882	448073.00000000000	220882.36080000000	
BW0063	1203517	OLD MAN LEYS FARM: BARN AND ATTACHED BUILDING APPROXIMATELY 4 METRES NORTH WEST OF FARMHOUSE	Listed Building	II	SP 46609 20873	446609.00000000000	220873.36080000000	
BW0064	1262035	STABLE APPROXIMATELY 20 METRES NORTH WEST OF MALT HOUSE FARMHOUSE	Listed Building	II	SP4805120867	448051.30740000000	220866.50050000000	
BW0065	1367990	OLD MAN LEYS FARMHOUSE	Listed Building	II	SP 46632 20859	446632.00000000000	220859.36080000000	
BW0066	1203521	OLD MAN LEYS FARM FARMBUILDING APPROXIMATELY 2 METRES WEST OF FARMHOUSE	Listed Building	II	SP4661520850	446615.09760000000	220850.42510000000	
BW0067	1052858	MALTHOUSE FARMHOUSE	Listed Building	II	SP 48081 20840	448081.00000000000	220840.36080000000	
BW0068	1368013	MALTHOUSE COTTAGE AND ATTACHED CARTSHED	Listed Building	II	SP 48058 20821	448058.00000000000	220821.36080000000	

BW0069	1052897	NO 15 AND NO 17, WELL COTTAGE	Listed Building	II	SP4801520773	448015.416600000000	220773.203300000000
BW0070	1052859	PEERS COTTAGE AND PEBBLESTONE COTTAGE	Listed Building	II	SP4783020590	447829.747100000000	220589.930300000000
BW0071	1199705	BARN APPROXIMATELY 20 METRES NORTH OF LOWER DORNFORD FARMHOUSE	Listed Building	II	SP 44916 20583	444916.000000000000	220583.360800000000
BW0072	1052906	LOWER DORNFORD FARMHOUSE AND ATTACHED BARN	Listed Building	II	SP 44921 20552	444921.000000000000	220552.360800000000
BW0073	1052907	STABLE APPROXIMATELY 3 METRES SOUTH WEST OF LOWER DORNFORD FARMHOUSE	Listed Building	II	SP 44893 20542	444893.000000000000	220542.360800000000
BW0074	1367991	10 AND 12, BALL LANE	Listed Building	II	SP4770520538	447704.692700000000	220537.565300000000
BW0075	1367994	95, MEDCROFT ROAD	Listed Building	II	SP4786420536	447863.549900000000	220536.099600000000
BW0076	1203560	THE GARDINER ARMS	Listed Building	II	SP 47852 20533	447852.000000000000	220533.360800000000
BW0077	1203523	HILLSIDE	Listed Building	II	SP4770820524	447708.181000000000	220523.557500000000
BW0078	1052893	BARN APPROXIMATELY 30 METRES NORTH OF DOVECOTE AT MANOR FARM	Listed Building	II	SP 47676 20501	447676.000000000000	220501.360800000000
BW0079	1367977	HOLLYBANK	Listed Building	II	SP 44452 20490	444452.000000000000	220490.360800000000
BW0080	1199714	GARDEN WALLS APPROXIMATELY 20 METRES SOUTH OF LOWER DORNFORD FARMHOUSE	Listed Building	II	SP4490720469	444906.732800000000	220468.530500000000
BW0081	1281629	DOVECOTE AT MANOR FARM	Listed Building	II	SP 47680 20468	447680.000000000000	220468.360800000000
BW0082	1281611	COURT FARMHOUSE	Listed Building	II	SP 47892 20428	447892.000000000000	220428.360800000000
BW0083	1203526	THE GATEHOUSE (TACKLEY ESTATE OFFICE)	Listed Building	II	SP 47716 20411	447716.000000000000	220411.360800000000
BW0084	1367992	SHELTER SHED APPROXIMATELY 20 METRES WEST OF MANOR FARMHOUSE	Listed Building	II	SP 47682 20406	447682.000000000000	220406.360800000000
BW0085	1052895	MANOR FARMHOUSE	Listed Building	II	SP 47725 20400	447725.000000000000	220400.360800000000
BW0086	1052860	GATEWAY AND ATTACHED WALLS APPROXIMATELY 15 METRES SOUTH EAST OF MANOR FARMHOUSE	Listed Building	II	SP4774220378	447742.180000000000	220377.669800000000
BW0087	1052898	GATEWAY AND ATTACHED WALLS APPROXIMATELY 200 METRES SOUTH EAST OF COURT FARMHOUSE	Listed Building	II	SP4797920356	447978.988800000000	220356.089600000000
BW0088	1203592	ORANGERY	Listed Building	II	SP 47751 20282	447751.000000000000	220282.360800000000
BW0089	1281631	LITTLE MANOR	Listed Building	II	SP 47539 20269	447539.000000000000	220269.360800000000
BW0090	1367993	WALLS APPROXIMATELY 8 METRES EAST OF CHURCH OF ST NICHOLAS AND ATTACHED REMAINS OF DOVECOTE	Listed Building	II	SP4761120188	447611.027300000000	220187.893400000000
BW0091	1052896	CHEST TOMB APPROXIMATELY 10 METRES SOUTH EAST OF SOUTH EAST CORNER OF SOUTH TRANSEPT OF CHURCH OF ST NICHOLAS	Listed Building	II	SP 47603 20159	447603.000000000000	220159.360800000000
BW0092	1203553	GROUP OF 4 CHEST TOMBS APPROXIMATELY 15 METRES SOUTH WEST OF SOUTH AISLE OF CHURCH OF ST NICHOLAS	Listed Building	II	SP 47559 20151	447559.000000000000	220151.360800000000
BW0093	1252893	ICE HOUSE APPROXIMATELY 4 METRES WEST OF HILL COURT	Listed Building	II	SP4762320148	447622.991200000000	220148.029800000000
BW0094	1052864	BARN AND ATTACHED FARM BUILDING AT PARK FARM	Listed Building	II	SP 47757 20088	447757.000000000000	220088.360800000000
BW0095	1052938	30 AND 32, CASTLE ROAD	Listed Building	II	SP4383720074	443836.572600000000	220073.997200000000
BW0096	1052902	GARDEN WALLS AND ATTACHED STABLE APPROXIMATELY 5 METRES NORTH OF WOOTTON PLACE	Listed Building	II	SP 43953 19909	443953.000000000000	219909.360800000000
BW0097	1367998	OUTBUILDING APPROXIMATELY 10 METRES NORTH NORTH WEST OF WOOTTON PLACE	Listed Building	II	SP 43939 19889	443939.000000000000	219889.360800000000
BW0098	1052900	GROUP OF 3 CHEST TOMBS APPROXIMATELY 2.5 TO 7 METRES SOUTH OF NAVE AND CHANCEL OF CHURCH OF ST MARY	Listed Building	II	SP 43908 19874	443908.000000000000	219874.360800000000
BW0099	1448728	Wootton Peace Memorial	Listed Building	II	SP4388419867	443884.080000000000	219866.750000000000
BW0100	1367997	WOOTTON PLACE AND ATTACHED WALL AND STABLE	Listed Building	II	SP 43956 19862	443956.000000000000	219862.360800000000
BW0101	1367996	CHEST TOMB APPROXIMATELY 20 METRES SOUTH EAST OF CHANCEL OF CHURCH OF ST MARY	Listed Building	II	SP 43928 19857	443928.000000000000	219857.360800000000
BW0102	1052901	CHEST TOMB APPROXIMATELY 21 METRES SOUTH OF NAVE OF CHURCH OF ST MARY	Listed Building	II	SP 43909 19855	443909.000000000000	219855.360800000000
BW0103	1052904	BALLIOL COTTAGE	Listed Building	II	SP4386619855	443866.000000000000	219854.999800000000
BW0104	1199696	SCHOOL COTTAGES	Listed Building	II	SP4388019839	443880.440200000000	219839.235600000000
BW0105	1367999	MILFORD BRIDGE COTTAGE	Listed Building	II	SP4462319819	444622.661900000000	219819.003200000000
BW0106	1052905	PARROTTIS SCHOOL	Listed Building	II	SP4389019811	443890.200100000000	219810.507700000000
BW0107	1052903	PARROTTIS	Listed Building	II	SP 43909 19800	443909.000000000000	219800.360800000000
BW0108	1283268	MANOR FARMHOUSE	Listed Building	II	SP4381119797	443810.846700000000	219797.354500000000
BW0109	1367978	THE KINGS HEAD PUBLIC HOUSE	Listed Building	II	SP4384019792	443840.465600000000	219792.264900000000
BW0110	1199700	SCHOOL COTTAGE	Listed Building	II	SP 43890 19791	443890.000000000000	219791.360800000000
BW0111	1367995	HILLSIDE	Listed Building	II	SP 43882 19735	443882.000000000000	219735.360800000000
BW0112	1052908	HORSESHOE HOUSE	Listed Building	II	SP4395719690	443956.684300000000	219689.742900000000
BW0113	1199777	THE OLD GLOVING HOUSE	Listed Building	II	SP 43942 19640	443942.000000000000	219640.360800000000
BW0114	1052910	BRIDGE AND FLANKING WALLS APPROXIMATELY 25 METRES SOUTH OF THE OLD GLOVING HOUSE	Listed Building	II	SP4393819618	443937.907500000000	219618.176600000000
BW0115	1052909	BRIDGE OVER RIVER GLYME	Listed Building	II	SP 43961 19585	443961.000000000000	219585.360800000000
BW0116	1283218	WILLOW VIEW	Listed Building	II	SP 43886 19523	443886.000000000000	219523.360800000000
BW0117	1199786	ALPINE COTTAGE	Listed Building	II	SP 43866 19494	443866.000000000000	219494.360800000000
BW0118	1368000	WEST END COTTAGE	Listed Building	II	SP4372919478	443728.757400000000	219478.429200000000
BW0119	1052937	HORDLEY HOUSE, GAZEBO APPROXIMATELY 15 METRES SOUTH WEST	Listed Building	II	SP4464619187	446464.071700000000	219186.987200000000
BW0120	1052911	THE THATCH COTTAGE	Listed Building	II	SP 42741 19060	442741.000000000000	219060.360800000000
BW0121	1474158	Courtyard Buildings at Lower Whitehill Farm	Listed Building	II	SP4756818870	447595.460000000000	218901.312400000000
BW0122	1203350	DITCHLEY GATE	Listed Building	II	SP4233618849	442336.397400000000	218848.607500000000
BW0123	1052914	DITCHLEY LODGE	Listed Building	II	SP 42331 18840	442331.000000000000	218840.360800000000
BW0124	1052865	LOWER WHITEHILL FARMHOUSE	Listed Building	II	SP 47658 18814	447658.000000000000	218814.360800000000
BW0125	1291166	CANAL BRIDGE APPROXIMATELY 60 METRES WEST OF THE ROCK OF GIBRALTAR PUBLIC HOUSE	Listed Building	II	SP 48032 18253	448032.000000000000	218253.360800000000
BW0126	1220028	ROCK OF GIBRALTAR PUBLIC HOUSE	Listed Building	II	SP 48110 18245	448110.000000000000	218245.360800000000
BW0127	1052878	PARK WALLS, SURROUNDING BLENHEIM PARK	Listed Building	II	SP 41726 17624	441726.000000000000	217624.360800000000
BW0128	1052876	118-124, MANOR ROAD	Listed Building	II	SP4408017471	444079.713000000000	217471.318900000000
BW0129	1210435	SHIPTON SLADE FARMHOUSE	Listed Building	II	SP 46588 17411	446588.000000000000	217411.360800000000
BW0130	1052842	117-123, MANOR ROAD	Listed Building	II	SP4406417396	444063.579700000000	217396.314800000000
BW0131	1290426	SHIPTON SLADE FARM, BARN APPROXIMATELY 50 METRES SOUTH WEST OF FARMHOUSE	Listed Building	II	SP 46533 17381	446533.000000000000	217381.360800000000
BW0132	1052843	Elm Cottage and Beechcroft	Listed Building	II	SP4408517308	444084.573100000000	217308.162200000000
BW0133	1203686	BARN ATTACHED TO AND NORTH OF NUMBER 90 (NOT INCLUDED)	Listed Building	II	SP 44120 17303	444120.000000000000	217303.360800000000
BW0134	1052844	Glove House	Listed Building	II	SP4408017302	444080.268200000000	217302.314000000000
BW0135	1052837	82 AND 84, MANOR ROAD	Listed Building	II	SP4412717250	444126.789300000000	217249.792900000000
BW0136	1149360	THE ROSE AND CROWN PUBLIC HOUSE	Listed Building	II	SP 44094 17192	444094.000000000000	217192.360800000000
BW0137	1052845	77, MANOR ROAD	Listed Building	II	SP 44119 17177	444119.000000000000	217177.360800000000
BW0138	1052838	64-70, MANOR ROAD	Listed Building	II	SP4414517147	444144.683000000000	217146.636700000000
BW0139	1149362	59-63, MANOR ROAD	Listed Building	II	SP4411817141	444118.442000000000	217141.496800000000
BW0140	1368042	53, 55 (APPLE TREE COTTAGE) AND 57, MANOR ROAD	Listed Building	II	SP4410617137	444105.807100000000	217137.470300000000
BW0141	1149364	39, MANOR ROAD	Listed Building	II	SP4412117118	444121.472100000000	217118.239100000000
BW0142	1052846	35 (KIMBERLEY COTTAGE) AND 37, MANOR ROAD	Listed Building	II	SP4412617113	444125.701600000000	217113.052000000000
BW0143	1052847	33, MANOR ROAD	Listed Building	II	SP4412817105	444128.385400000000	217105.151700000000
BW0144	1149367	31, MANOR ROAD	Listed Building	II	SP4413017101	444130.308900000000	217100.978700000000
BW0145	1281690	FISHERY COTTAGE	Listed Building	II	SP 43866 17088	443866.000000000000	217088.360800000000
BW0146	1368043	23, MANOR ROAD	Listed Building	II	SP4413817085	444138.429800000000	217084.511000000000
BW0147	1052839	DOVECOTE APPROXIMATELY 5 METRES EAST OF MANOR FARMHOUSE	Listed Building	II	SP 44202 17078	444202.000000000000	217078.360800000000
BW0148	1315852	19, MANOR ROAD	Listed Building	II	SP4414917071	444148.805900000000	217070.673700000000

BW0149	1368041	OUTBUILDING, BARN, COTTAGE AND ATTACHED WALL APPROXIMATELY 5 METRES EAST OF MANOR FARMHOUSE	Listed Building	II	SP 44223 17068	444223.0000000000	217068.3608000000
BW0150	1052848	17, MANOR ROAD	Listed Building	II	SP4415317063	444153.3669000000	217062.9105000000
BW0151	1052890	NUMBERS 21 AND 23 AND ATTACHED BARN RANGE	Listed Building	II	SP4518217061	445182.4013000000	217061.1872000000
BW0152	1203818	13, MANOR ROAD	Listed Building	II	SP4416317047	444163.0848000000	217046.5147000000
BW0153	1052840	WALL AND GATEWAY ATTACHED TO SOUTH OF MANOR FARMHOUSE	Listed Building	II	SP4419317042	444193.2228000000	217041.7882000000
BW0154	1368044	11, MANOR ROAD	Listed Building	II	SP4416417042	444163.8992000000	217041.5839000000
BW0155	1052877	PARK FARMBUILDINGS AND 1 AND 2, PARK FARM COTTAGES	Listed Building	II	SP4245017026	442450.4705000000	217025.7781000000
BW0156	1052891	STABLES APPROXIMATELY 10 METRES NORTH WEST OF NUMBER 7 (HENSINGTON FARMHOUSE)	Listed Building	II	SP4508417022	445083.8474000000	217022.0254000000
BW0157	1203511	NUMBER 7 HENSINGTON FARMHOUSE AND ATTACHED FARMBUILDINGS	Listed Building	II	SP 45105 17014	445105.0000000000	217014.3608000000
BW0158	1052841	THE BLACK HORSE PUBLIC HOUSE	Listed Building	II	SP 44217 17013	444217.0000000000	217013.3608000000
BW0159	1368002	COLUMN OF VICTORY	Listed Building	II	SP4352116997	443520.5247000000	216996.5646000000
BW0160	1203513	BARN RANGE APPROXIMATELY 30 METRES WEST SOUTH WEST OF NUMBER 7 (HENSINGTON FARMHOUSE)	Listed Building	II	SP4506016992	445060.1764000000	216991.6658000000
BW0161	1290453	BRIDGE AT SHIPTON WEIR LOCK, OXFORD CANAL	Listed Building	II	SP 48761 16982	448761.0000000000	216982.3608000000
BW0162	1052857	122, OXFORD STREET	Listed Building	II	SP 44310 16898	444309.7990000000	216898.3028000000
BW0163	1281436	120, OXFORD STREET	Listed Building	II	SP 44334 16887	444334.2590000000	216887.6628000000
BW0164	1368030	72 AND 74, OXFORD STREET	Listed Building	II	SP 44489 16881	444488.5790000000	216881.7248000000
BW0165	1281437	REGINA COTTAGE	Listed Building	II	SP 44445 16878	444445.0000000000	216878.3608000000
BW0166	1052818	58 AND 58A, OXFORD STREET	Listed Building	II	SP 44556 16873	444555.7110000000	216873.7348000000
BW0167	1052816	100, OXFORD STREET	Listed Building	II	SP 44399 16873	444399.0790000000	216872.9828000000
BW0168	1203959	WEBBLEY TERRACE	Listed Building	II	SP 44525 16868	444525.3330000000	216867.8788000000
BW0169	1052817	66, OXFORD STREET	Listed Building	II	SP 44520 16865	444519.5000000000	216865.0408000000
BW0170	1204033	HILL HOUSE	Listed Building	II	SP 44477 16847	444477.0400000000	216847.5068000000
BW0171	1368015	THE WHITE HOUSE	Listed Building	II	SP 44375 16847	444375.4490000000	216847.4048000000
BW0172	1368032	HILL VIEW HOUSE	Listed Building	II	SP 44483 16847	444483.0000000000	216847.3608000000
BW0173	1203966	NUMBER 52 AND LINDEN TEA ROOMS	Listed Building	II	SP 44557 16844	444557.0000000000	216844.3608000000
BW0174	1281604	6, HARRISONS LANE	Listed Building	II	SP 44332 16844	444332.2370000000	216844.0228000000
BW0175	1052826	77-81, OXFORD STREET	Listed Building	II	SP 44425 16841	444425.0700000000	216841.7468000000
BW0176	1052868	4, HARRISONS LANE	Listed Building	II	SP 44338 16836	444338.1800000000	216836.2028000000
BW0177	1052819	50, OXFORD STREET	Listed Building	II	SP 44562 16836	444561.6220000000	216836.0168000000
BW0178	1204037	49, OXFORD STREET	Listed Building	II	SP 44520 16829	444520.0000000000	216829.3608000000
BW0179	1203971	48, OXFORD STREET	Listed Building	II	SP 44566 16827	444566.0000000000	216827.3608000000
BW0180	1281600	6, BROWNS LANE	Listed Building	II	SP 44426 16824	444426.0000000000	216824.3608000000
BW0181	1252555	WALL ALONG SOUTH SIDE OF HARRISON'S LANE WALL ALONG WEST SIDE OF BROWN'S LANE WALL ATTACHED TO REAR OF NUMBER 8 AND ENCLOSING GARDEN TO REAR OF FLETCHER'S HOUSE	Listed Building	II	SP 44418 16820	444418.0700000000	216820.2478000000
BW0182	1052820	44 AND 46, OXFORD STREET	Listed Building	II	SP 44571 16819	444571.4880000000	216818.9218000000
BW0183	1052866	4, BROWNS LANE	Listed Building	II	SP 44428 16817	444428.2140000000	216817.7368000000
BW0184	1052827	43 AND 45, OXFORD STREET	Listed Building	II	SP 44531 16817	444531.2660000000	216817.2228000000
BW0185	1052867	WISHAW HOUSE	Listed Building	II	SP 44431 16808	444431.4750000000	216808.1978000000
BW0186	1281413	ST MARGARETS	Listed Building	II	SP 44576 16806	444576.0000000000	216806.3608000000
BW0187	1052821	38, OXFORD STREET	Listed Building	II	SP 44586 16792	444586.1190000000	216792.7848000000
BW0188	1203871	THE KINGS ARMS HOTEL	Listed Building	II	SP 44557 16787	444557.0000000000	216787.3608000000
BW0189	1368009	17, MARKET STREET	Listed Building	II	SP 44545 16783	444544.9510000000	216783.0008000000
BW0190	1203879	THE OLD BANK HOUSE	Listed Building	II	SP 44535 16780	444535.3600000000	216780.4758000000
BW0191	1252556	HOGGROVE HOUSE	Listed Building	II	SP 44315 16779	444314.6260000000	216778.9058000000
BW0192	1052854	11 AND 13, MARKET STREET (See details for further address information)	Listed Building	II	SP 44527 16777	444526.8950000000	216777.5908000000
BW0193	1252807	TREASURE HOUSE	Listed Building	II	SP 44328 16775	444328.0000000000	216775.3608000000
BW0194	1281460	7, MARKET STREET	Listed Building	II	SP 44509 16774	444509.0000000000	216774.3608000000
BW0195	1203996	FOX HOUSE FOX HOUSE ANTIQUES	Listed Building	II	SP 44598 16772	444597.8780000000	216772.5328000000
BW0196	1203837	18 AND 20, MARKET PLACE	Listed Building	II	SP 44445 16772	444445.0000000000	216772.3608000000
BW0197	1252554	FLETCHER'S HOUSE (OXFORDSHIRE COUNTY MUSEUM)	Listed Building	II	SP 44376 16771	444375.5490000000	216771.7408000000
BW0198	1262221	18 AND 20, PARK STREET	Listed Building	II	SP 44336 16770	444336.6130000000	216770.7528000000
BW0199	1262100	BARCLAYS BANK	Listed Building	II	SP 44355 16770	444354.7620000000	216770.5598000000
BW0200	1252813	CHAUCER'S COTTAGE	Listed Building	II	SP 44304 16770	444304.0790000000	216770.1018000000
BW0201	1368045	NATIONAL WESTMINSTER BANK	Listed Building	II	SP 44453 16767	444453.0000000000	216767.3608000000
BW0202	1203825	6 AND 6A, MARKET PLACE	Listed Building	II	SP 44481 16766	444481.4390000000	216766.4818000000
BW0203	1052851	THE STAR INN AND ATTACHED OUTBUILDINGS	Listed Building	II	SP 44437 16766	444437.0000000000	216766.3608000000
BW0204	1052855	1, MARKET STREET	Listed Building	II	SP 44494 16766	444493.8190000000	216766.2568000000
BW0205	1052849	SEYMOUR HOUSE	Listed Building	II	SP 44476 16766	444476.3840000000	216766.0168000000
BW0206	1203830	AREZZO HOUSE	Listed Building	II	SP 44471 16765	444471.0000000000	216765.3608000000
BW0207	1262222	CHAUCER'S HOUSE	Listed Building	II	SP 44283 16765	444283.4900000000	216765.0958000000
BW0208	1052822	ONE VILLAGE THE MARLBOROUGH ARMS HOTEL	Listed Building	II	SP 44605 16763	444604.8500000000	216763.6208000000
BW0209	1052850	THISTLE HOUSE	Listed Building	II	SP 44465 16763	444464.6980000000	216763.2488000000
BW0210	1262220	POST OFFICE	Listed Building	II	SP 44415 16762	444415.1530000000	216762.2108000000
BW0211	1252575	2 AND 4, UNION STREET	Listed Building	II	SP 44701 16761	444700.8150000000	216761.6728000000
BW0212	1252771	STOCKS APPROXIMATELY 7 METRES SOUTH EAST OF FLETCHER'S HOUSE	Listed Building	II	SP 44396 16760	444396.0000000000	216760.3608000000
BW0213	1211261	SHIPTON LIFT BRIDGE (219) SP 4850 1675, OXFORD CANAL	Listed Building	II	SP 48501 16759	448501.3140000000	216758.8648000000
BW0214	1203924	24, MARKET STREET	Listed Building	II	SP 44564 16758	444563.8900000000	216758.5108000000
BW0215	1052856	THE FEATHERS HOTEL	Listed Building	II	SP 44556 16756	444556.0110000000	216756.4558000000
BW0216	1262059	17, PARK STREET	Listed Building	II	SP 44305 16748	444305.0000000000	216748.3608000000
BW0217	1262189	NUMBERS 13 AND 15 AND ATTACHED WALLS AND OUTBUILDING	Listed Building	II	SP 44314 16748	444314.0000000000	216748.3608000000
BW0218	1368011	10, MARKET STREET	Listed Building	II	SP 44522 16745	444522.1800000000	216745.4728000000
BW0219	1052888	WALL ATTACHED TO AND NORTH OF WOODSTOCK LODGE	Listed Building	II	SP 44276 16745	444275.9000000000	216745.3608000000
BW0220	1281434	THE WOODSTOCK ARMS PUBLIC HOUSE	Listed Building	II	SP 44512 16744	444512.0000000000	216744.3608000000
BW0221	1052823	22 AND 24, OXFORD STREET	Listed Building	II	SP 44614 16743	444613.7950000000	216743.4298000000
BW0222	1252866	11, PARK STREET	Listed Building	II	SP 44330 16743	444330.0000000000	216743.3608000000
BW0223	1252571	NUMBER 9 AND ATTACHED WALLS AND OUTBUILDING	Listed Building	II	SP 44341 16739	444341.0000000000	216739.3608000000
BW0224	1203847	TOWN HALL	Listed Building	II	SP 44472 16739	444471.9220000000	216739.3538000000
BW0225	1252570	7, PARK STREET	Listed Building	II	SP 44353 16735	444353.0000000000	216735.3608000000
BW0226	1204012	18, 18A AND 20, OXFORD STREET	Listed Building	II	SP 44623 16733	444622.8780000000	216733.1118000000
BW0227	1252558	1 AND 3, PARK STREET	Listed Building	II	SP 44403 16732	444402.7080000000	216732.6388000000
BW0228	1262086	GARRETT HOUSE AND ATTACHED WALLS	Listed Building	II	SP 44362 16732	444362.0000000000	216732.3608000000
BW0229	1367989	WOODSTOCK LODGE	Listed Building	II	SP 44279 16732	444279.0000000000	216732.3608000000
BW0230	1368008	2, MARKET PLACE	Listed Building	II	SP 44489 16729	444489.1600000000	216729.4508000000
BW0231	1203482	WALLS ATTACHED TO AND NORTH OF WOODSTOCK GATE	Listed Building	II	SP 44244 16727	444244.0000000000	216727.3608000000
BW0232	1281431	OUTBUILDING APPROXIMATELY 12 METRES WEST OF NUMBER 14 (THE FEATHERS HOTEL)	Listed Building	II	SP 44537 16726	444537.0000000000	216726.3608000000
BW0233	1203653	BROTHERTONS RESTAURANT	Listed Building	II	SP 44497 16724	444497.0000000000	216724.3608000000
BW0234	1052853	BEAR HOTEL	Listed Building	II	SP 44447 16723	444446.6780000000	216723.3618000000

BW0235	1262070	OUTBUILDING AND ATTACHED WALL APPROXIMATELY 5 METRES NORTH OF THE BISHOP'S HOUSE	Listed Building	II	SP 44305 16722	444305.0000000000	216722.3608000000
BW0236	1368018	3, HIGH STREET	Listed Building	II	SP 44507 16720	444507.0000000000	216720.5908000000
BW0237	1052824	16, OXFORD STREET	Listed Building	II	SP 44630 16719	444629.5020000000	216719.1758000000
BW0238	1203486	WALL ATTACHED TO AND EAST OF WOODSTOCK GATE	Listed Building	II	SP 44275 16718	444275.3600000000	216718.7008000000
BW0239	1281474	VICKERS HOTEL AND RESTAURANT	Listed Building	II	SP 44458 16718	444457.7260000000	216718.3318000000
BW0240	1052871	NUMBER 5 AND OXFORD KNITWEAR	Listed Building	II	SP 44514 16717	444514.0000000000	216717.3608000000
BW0241	1203650	BAPTIST CHURCH	Listed Building	II	SP 44525 16717	444525.0000000000	216717.3608000000
BW0242	1368016	THE OLD MALT HOUSE	Listed Building	II	SP 44656 16717	444655.5330000000	216717.3208000000
BW0243	1368017	11, HIGH STREET	Listed Building	II	SP 44532 16716	444532.0000000000	216716.0008000000
BW0244	1052870	15, HIGH STREET	Listed Building	II	SP 44544 16715	444544.0000000000	216715.3608000000
BW0245	1281570	13, HIGH STREET	Listed Building	II	SP 44538 16715	444538.2950000000	216715.2958000000
BW0246	1052852	NUMBERS 5, 5A AND 5C AND ATTACHED WALL	Listed Building	II	SP 44467 16713	444467.0000000000	216713.8218000000
BW0247	1203639	LUIS RESTAURANT THE CAKE SHOP	Listed Building	II	SP 44561 16713	444561.2950000000	216713.0008000000
BW0248	1281607	29, HIGH STREET	Listed Building	II	SP 44588 16711	444588.0000000000	216711.3608000000
BW0249	1372355	17 AND 19, OXFORD STREET	Listed Building	II	SP 44600 16711	444600.3480000000	216711.2598000000
BW0250	1052869	21 AND 23, HIGH STREET	Listed Building	II	SP 44570 16711	444569.8780000000	216711.0488000000
BW0251	1203851	1 AND 3, 3A AND 3B, MARKET PLACE	Listed Building	II	SP 44475 16710	444475.3400000000	216710.4948000000
BW0252	1262224	GROUP OF FOUR CHEST TOMBS APPROXIMATELY 7 TO 11 METRES SOUTH OF SOUTH AISLE OF CHURCH OF ST MARY MAGDALENE	Listed Building	II	SP 44382 16701	444382.0000000000	216701.3608000000
BW0253	1203683	6 AND 8, HIGH STREET	Listed Building	II	SP 44491 16700	444490.5110000000	216700.4908000000
BW0254	1252559	GROUP OF TWO CHEST TOMB APPROXIMATELY 11 METRES SOUTH EAST OF SOUTH AISLE OF CHURCH OF ST MARY MAGDALENE	Listed Building	II	SP 44400 16700	444400.0000000000	216700.3608000000
BW0255	1368022	NUMBER 10 AND KG FREEMAN	Listed Building	II	SP 44500 16697	444500.0000000000	216697.3608000000
BW0256	1252544	THE CROWN INN	Listed Building	II	SP 44614 16696	444614.0000000000	216696.3608000000
BW0257	1281429	THE PUNCHBOWL INN	Listed Building	II	SP 44651 16693	444651.1950000000	216692.9268000000
BW0258	1252871	WALL ALONG NORTH SIDE OF RECTORY LANE	Listed Building	II	SP 44340 16692	444339.5690000000	216692.0228000000
BW0259	1281586	12 AND 14, HIGH STREET	Listed Building	II	SP 44513 16690	444512.9380000000	216690.8118000000
BW0260	1252560	CHEST TOMB APPROXIMATELY 16 METRES SOUTH OF EAST END OF SOUTH AISLE OF CHURCH OF ST MAGDALENE	Listed Building	II	SP 44394 16688	444394.0000000000	216688.3608000000
BW0261	1052875	16 AND 18, HIGH STREET	Listed Building	II	SP 44526 16684	444526.0450000000	216684.8258000000
BW0262	1052825	10, OXFORD STREET	Listed Building	II	SP 44656 16684	444656.0000000000	216684.3608000000
BW0263	1252567	CHEST TOMB APPROXIMATELY 41 METRES SOUTH OF WEST END OF SOUTH AISLE OF CHURCH OF ST MAGDALENE	Listed Building	II	SP 44375 16679	444375.0000000000	216679.3608000000
BW0264	1204032	8, OXFORD STREET	Listed Building	II	SP 44662 16675	444662.0000000000	216675.3608000000
BW0265	1203670	THE OLD PHARMACY	Listed Building	II	SP 44569 16671	444569.7510000000	216671.1708000000
BW0266	1368021	26, HIGH STREET	Listed Building	II	SP 44580 16669	444580.1270000000	216669.7948000000
BW0267	1203664	CROMWELL HOUSE	Listed Building	II	SP 44592 16666	444592.2540000000	216666.5408000000
BW0268	1052873	30, HIGH STREET	Listed Building	II	SP 44597 16666	444597.0000000000	216666.3608000000
BW0269	1368031	4 AND 6, OXFORD STREET	Listed Building	II	SP 44670 16663	444669.8960000000	216663.6908000000
BW0270	1203662	32, HIGH STREET	Listed Building	II	SP 44604 16663	444604.0000000000	216663.3608000000
BW0271	1252568	GROUP OF TWO CHEST TOMBS APPROXIMATELY 57 METRES SOUTH OF WEST END OF SOUTH AISLE OF CHURCH OF ST MARY MAGDALENE	Listed Building	II	SP 44381 16662	444381.0000000000	216662.3608000000
BW0272	1368020	34, HIGH STREET	Listed Building	II	SP 44609 16661	444609.3760000000	216661.3558000000
BW0273	1281579	36, HIGH STREET	Listed Building	II	SP 44614 16660	444613.7510000000	216660.8588000000
BW0274	1368019	38 AND 40, HIGH STREET	Listed Building	II	SP 44621 16659	444621.4980000000	216659.1708000000
BW0275	1203659	46 AND 48, HIGH STREET	Listed Building	II	SP 44646 16656	444646.0000000000	216656.3608000000
BW0276	1052872	50, HIGH STREET	Listed Building	II	SP 44651 16654	444651.2490000000	216654.7948000000
BW0277	1252547	THE BAKEHOUSE	Listed Building	II	SP 44523 16652	444523.0000000000	216652.3608000000
BW0278	1252548	8 AND 10, PARK LANE	Listed Building	II	SP 44497 16648	444497.0000000000	216648.3608000000
BW0279	1252569	CHEST TOMB APPROXIMATELY 72 METRES SOUTH SOUTH EAST OF EAST END OF SOUTH AISLE OF CHURCH OF ST MAGDALENE	Listed Building	II	SP 44402 16645	444402.0000000000	216645.3608000000
BW0280	1252545	7-11, OXFORD STREET	Listed Building	II	SP 44661 16644	444660.7030000000	216644.1108000000
BW0281	1262218	5, PARK LANE	Listed Building	II	SP 44536 16640	444536.0000000000	216640.3608000000
BW0282	1252549	1, PARK LANE	Listed Building	II	SP 44552 16640	444551.8830000000	216639.9898000000
BW0283	1252550	3, PARK LANE	Listed Building	II	SP 44546 16639	444546.0000000000	216639.3608000000
BW0284	1252551	7, PARK LANE	Listed Building	II	SP 44529 16639	444529.6700000000	216639.3608000000
BW0285	1252552	9, PARK LANE	Listed Building	II	SP 44521 16637	444521.0000000000	216637.3608000000
BW0286	1252884	WALL ALONG SOUTH SIDE OF RECTORY LANE APPROXIMATELY 16 METRES NORTH OF WOODSTOCK HOUSE, TOGETHER WITH ATTACHED GATEPIER	Listed Building	II	SP 44364 16636	444364.1000000000	216636.0608000000
BW0287	1252607	13, PARK LANE	Listed Building	II	SP 44502 16634	444502.0000000000	216634.3608000000
BW0288	1252553	17, PARK LANE	Listed Building	II	SP 44497 16633	444497.2800000000	216633.6408000000
BW0289	1262219	THE KING'S HEAD PUBLIC HOUSE	Listed Building	II	SP 44515 16633	444514.7700000000	216632.9608000000
BW0290	1252761	19, PARK LANE	Listed Building	II	SP 44490 16632	444489.5650000000	216632.5888000000
BW0291	1252874	THE COTTAGE, THE COACH HOUSE AND ATTACHED STABLES APPROXIMATELY 40 METRES NORTH EAST OF WOODSTOCK HOUSE AND ATTACHED WALL AND GATEPIER	Listed Building	II	SP 44438 16621	444438.0000000000	216621.3608000000
BW0292	1210627	KITCHEN GARDEN WALLS APPROXIMATELY 20 METRES NORTH NORTH EAST OF THE MANOR	Listed Building	II	SP 48026 16610	448025.7040000000	216610.7498000000
BW0293	1252572	24, RECTORY LANE	Listed Building	II	SP 44539 16607	444538.5740000000	216607.1808000000
BW0294	1262190	APPLE TREE COTTAGE	Listed Building	II	SP 44552 16597	444552.0000000000	216597.3608000000
BW0295	1052887	WALL ATTACHED TO WOODSTOCK GATE WALL AND TO CHINA CORNER	Listed Building	II	SP 44325 16595	444325.0000000000	216595.3608000000
BW0296	1252546	CAROLINE COURT AND ATTACHED WALLS AND OUTBUILDING	Listed Building	II	SP 44719 16594	444719.4140000000	216593.9868000000
BW0297	1252573	WOODSTOCK HOUSE	Listed Building	II	SP 44362 16590	444362.0000000000	216590.3608000000
BW0298	1252574	WALLS AND OUTBUILDING APPROXIMATELY 60 METRES EAST OF WOODSTOCK HOUSE	Listed Building	II	SP 44446 16583	444446.0450000000	216583.6808000000
BW0299	1290378	THE MANOR AND ATTACHED OUTBUILDINGS	Listed Building	II	SP 47983 16555	447982.6200000000	216555.3668000000
BW0300	1210442	CHURCHYARD CROSS APPROXIMATELY 28 METRES NORTH NORTH EAST OF NORTH PORCH OF CHURCH OF HOLY CROSS	Listed Building	II	SP 48030 16550	448030.0000000000	216550.3608000000
BW0301	1203424	HENSINGTON LODGE	Listed Building	II	SP 44763 16546	444763.0000000000	216546.3608000000
BW0302	1052913	CHINA CORNER (THAT PART IN BLENHEIM CIVIL PARISH) CHINA CORNER (THAT PART IN WOODSTOCK CIVIL PARISH)	Listed Building	II	SP 44400 16532	444400.0000000000	216532.3608000000
BW0303	1210563	CHURCH OF HOLY CROSS	Listed Building	II	SP 48025 16520	448025.0000000000	216520.3608000000
BW0304	1220230	RUINS OF MANOR HOUSE	Listed Building	II	SP 48623 16489	448623.0000000000	216489.3608000000
BW0305	1220152	CHURCHYARD WALLS, SURROUNDING CHURCH OF ST GILES	Listed Building	II	SP 48477 16462	448477.0000000000	216462.3608000000
BW0306	1291089	GRAVEBOARD APPROXIMATELY 10 METRES SOUTH WEST OF SOUTH DOOR OF ST GILES	Listed Building	II	SP 48448 16440	448448.0000000000	216440.3608000000
BW0307	1368025	STATUE APPROXIMATELY 4 METRES SOUTH OF EAST END OF ORANGERY	Listed Building	II	SP4420516170	444204.6042000000	216169.8051000000
BW0308	1203376	EAST FORMAL GARDEN, STEPS TO EAST SIDE	Listed Building	II	SP 44227 16133	444227.0000000000	216133.3608000000
BW0309	1052880	STATUE APPROXIMATELY 4 METRES SOUTH OF SOUTH WEST CORNER OF KITCHEN COURT	Listed Building	II	SP4414116129	444140.6911000000	216129.2372000000

BW0310	1052916	EAST FORMAL GARDEN, STEPS IN NORTH WEST CORNER	Listed Building	II	SP 44155 16114	444155.0000000000	216114.3608000000
BW0311	1368004	EAST FORMAL GARDEN, FOUNTAIN IN CENTRE	Listed Building	II	SP4419216112	444192.4424000000	216112.0190000000
BW0312	1052883	SUNDIAL APPROXIMATELY 10 METRES EAST SOUTH EAST OF EAST FORMAL GARDENS	Listed Building	II	SP4425216108	444252.1757000000	216107.5436000000
BW0313	1203398	EAST FORMAL GARDEN, STEPS IN SOUTH WEST CORNER	Listed Building	II	SP 44183 16073	444183.0000000000	216073.3608000000
BW0314	1052886	THE COWYARDS AND COWYARDS COTTAGE	Listed Building	II	SP4526116059	445260.9775000000	216059.2399000000
BW0315	1368026	WATER TERRACE GARDEN, EAST TERRACE	Listed Building	II	SP4405915994	444059.1045000000	215994.4126000000
BW0316	1368024	STATUE OF DYING GAUL APPROXIMATELY 5 METRES SOUTH OF EAST TERRACE OF WATER TERRACE GARDENS	Listed Building	II	SP4404315973	444042.5324000000	215972.5142000000
BW0317	1203490	WATER TERRACE GARDENS, WEST TERRACE	Listed Building	II	SP 43982 15972	443982.0000000000	215972.3608000000
BW0318	1290392	BARN AND STABLE APPROXIMATELY 15 METRES NORTH EAST OF MANOR FARMHOUSE	Listed Building	II	SP 48205 15961	448205.0000000000	215961.3608000000
BW0319	1290338	MANOR FARMHOUSE	Listed Building	II	SP 48189 15933	448189.0000000000	215933.3608000000
BW0320	1210723	DOVECOTE AND GRANARY APPROXIMATELY 15 METRES EAST OF MANOR FARMHOUSE	Listed Building	II	SP 48220 15931	448220.0000000000	215931.3608000000
BW0321	1290391	THRUPP YARD COTTAGES AND ATTCHED OUTBUILDING	Listed Building	II	SP 48351 15909	448351.0000000000	215909.3608000000
BW0322	1203479	URN APPROXIMATELY 330 METRES SOUTH EAST OF SOUTH FRONT OF BLENHEIM PALACE	Listed Building	II	SP4444515891	444445.0886000000	215890.5809000000
BW0323	1210631	1-9 Canal Road	Listed Building	II	SP 48107 15804	448107.0000000000	215804.3608000000
BW0324	1290394	THE BOAT PUBLIC HOUSE	Listed Building	II	SP 48069 15804	448069.0000000000	215804.3608000000
BW0325	1203404	GROUP OF 6 TERMS AND STATUE OF 4 PUTTI AT EXEDRA APPROXIMATELY 400 METRES SOUTH EAST OF SOUTH FRONT OF BLENHEIM PALACE	Listed Building	II	SP 44459 15802	444459.0000000000	215802.3608000000
BW0326	1052879	STATUE OF HERMES APPROXIMATELY 450 METRES SOUTH SOUTH EAST OF SOUTH FRONT OF BLENHEIM PALACE	Listed Building	II	SP 44463 15715	444463.0000000000	215715.3608000000
BW0327	1210634	LOWER FARMHOUSE AND ATTACHED GRANARY OUTBUILDING	Listed Building	II	SP 47921 15706	447921.0000000000	215706.3608000000
BW0328	1203464	SUNDIAL APPROXIMATELY 6 METRES SOUTH OF NUMBERS 1 AND 2 BOTHY COTTAGES (NOT INCLUDED)	Listed Building	II	SP4464615701	446465.8855000000	215700.6324000000
BW0329	1203432	KITCHEN GARDEN WALLS AND ATTACHED HOUSE APPROXIMATELY 600 METRES SOUTH EAST OF BLENHEIM PALACE	Listed Building	II	SP4464315595	446462.6112000000	215595.1783000000
BW0330	1052881	STATUTORY GROUP IN CENTRE OF ROSE GARDEN	Listed Building	II	SP 43947 15588	443947.0000000000	215588.3608000000
BW0331	1281709	EAGLE LODGE	Listed Building	II	SP4526115559	445261.2175000000	215558.8408000000
BW0332	1053010	3, EAST END	Listed Building	II	SP 42795 15521	442795.0000000000	215521.3608000000
BW0333	1198647	4, EAST END	Listed Building	II	SP 42804 15515	442804.0000000000	215515.3608000000
BW0334	1053011	5 AND 6, EAST END	Listed Building	II	SP4277715488	442776.7168000000	215487.5091000000
BW0335	1052885	TEMPLE OF FLORA	Listed Building	II	SP4389615480	443896.1447000000	215480.2362000000
BW0336	1210436	SPARROWGAP BRIDGE, OXFORD CANAL	Listed Building	II	SP 48031 15419	448031.0000000000	215419.3608000000
BW0337	1052882	GROTTO BY LAKE TO SOUTH WEST OF TEMPLE OF FLORA	Listed Building	II	SP 43808 15359	443808.0000000000	215359.3608000000
BW0338	1220259	RAILWAY BRIDGE AT SP 4832 1529	Listed Building	II	SP 48342 15292	448341.7880000000	215291.9788000000
BW0339	1052884	SWISS BRIDGE, APPROXIMATELY 890 METRES SOUTH SOUTH WEST OF BLENHEIM PALACE	Listed Building	II	SP4373415183	443734.0460000000	215182.8588000000
BW0340	1198491	THE OLD MALTHOUSE	Listed Building	II	SP 44791 14962	444791.0000000000	214962.3608000000
BW0341	1053031	VILLAGE PUMP	Listed Building	II	SP4484814927	444848.2138000000	214926.8965000000
BW0342	1053034	2-8, PARK STREET	Listed Building	II	SP4482614912	444826.4889000000	214912.1414000000
BW0343	1198498	BLADON CHURCH OF ENGLAND PRIMARY SCHOOL AND SCHOOL HOUSE	Listed Building	II	SP4488314900	444882.8600000000	214899.6144000000
BW0344	1283800	14 AND 16, PARK STREET	Listed Building	II	SP4482514859	444825.3385000000	214859.1918000000
BW0345	1053026	CHEST TOMB APPROXIMATELY 6 METRES EAST NORTH EAST OF CHANCEL OF CHURCH OF ST MARTIN	Listed Building	II	SP4493814828	444938.3542000000	214828.2033000000
BW0346	1053025	CHURCH OF ST MARTIN	Listed Building	II	SP 44924 14827	444924.0000000000	214827.3608000000
BW0347	1053028	CHEST TOMB APPROXIMATELY ONE METRE WEST OF SOUTH PORCH AND 4 METRES SOUTH OF NAVE OF CHURCH OF ST MARTIN	Listed Building	II	SP4490614823	444906.0753000000	214822.9717000000
BW0348	1053032	KINGS VIEW	Listed Building	II	SP4485614821	444856.7380000000	214820.9673000000
BW0349	1367933	COMBE BRIDGE AND FLANKING WALLS	Listed Building	II	SP4201014819	442009.6230000000	214819.3149000000
BW0350	1053027	CHEST TOMB APPROXIMATELY 5 METRES SOUTH OF SOUTH PORCH OF CHURCH OF ST MARTIN	Listed Building	II	SP4491014816	444910.2607000000	214816.1576000000
BW0351	1367946	HEADSTONE APPROXIMATELY 7 METRES SOUTH EAST OF SOUTH PORCH AND 8 METRES SOUTH OF NAVE OF CHURCH OF ST MARTIN	Listed Building	II	SP4491614814	444915.6627000000	214814.0864000000
BW0352	1367947	CHEST TOMB APPROXIMATELY 12 METRES SOUTH WEST OF SOUTH PORCH OF CHURCH OF ST MARTIN	Listed Building	II	SP4490014812	444900.3979000000	214812.0215000000
BW0353	1198506	21 AND 23, PARK STREET	Listed Building	II	SP4484714771	444846.8640000000	214771.3852000000
BW0354	1053033	KNUTSFORD HOUSE	Listed Building	II	SP4481914727	444819.2747000000	214726.8648000000
BW0355	1053035	MOYALLON	Listed Building	II	SP4477814712	444777.6927000000	214712.3921000000
BW0356	1198513	COBBLERS COTTAGE	Listed Building	II	SP4477914649	444779.1810000000	214649.3453000000
BW0357	1421245	Milestone on Banbury Road, Kidlington	Listed Building	II	SP4854614638	448546.1752000000	214638.2791000000
BW0358	1053029	2 AND 4, HEATH LANE	Listed Building	II	SP4486914611	448686.6742000000	214611.2952000000
BW0359	1052998	WATER MEADOW BRIDGE AND FLANKING WALLS WITH GATES AND GATEPIERS	Listed Building	II	SP4365714603	443656.5762000000	214603.3059000000
BW0360	1053030	MANOR FARMHOUSE	Listed Building	II	SP4479514586	444794.8659000000	214586.1252000000
BW0361	1052964	THE MALT HOUSE	Listed Building	II	SP 41534 14494	441534.0000000000	214494.3608000000
BW0362	1220266	BARN AND ATTACHED OUTBUILDINGS APPROXIMATELY 30 METRES NORTH WEST OF NUMBER 89 (PARK FARMHOUSE)	Listed Building	II	SP 48582 14417	448582.0000000000	214417.3608000000
BW0363	1220267	BARN AND ATTACHED OUTBUILDING 60 METRES WEST OF NUMBER 89 (PARK FARMHOUSE)	Listed Building	II	SP 48560 14398	448560.0000000000	214398.3608000000
BW0364	1220264	PARK FARMHOUSE	Listed Building	II	SP 48632 14392	448632.0000000000	214392.3608000000
BW0365	1367953	THE SWAN PUBLIC HOUSE	Listed Building	II	SP4163814387	441637.5604000000	214387.4213000000
BW0366	1220271	CARTSHED AND GRANARY APPROXIMATELY 15 METRES WEST OF NUMBER 89 (PARK FARMHOUSE)	Listed Building	II	SP 48598 14385	448598.0000000000	214385.3608000000
BW0367	1283608	HANBOROUGH LODGE AND HANBOROUGH LODGE COTTAGE	Listed Building	II	SP4354614375	443546.3411000000	214375.0273000000
BW0368	1199041	MEDMARSH COTTAGE	Listed Building	II	SP4159414364	441593.5897000000	214364.2414000000
BW0369	1052999	THE GEORGE AND DRAGON PUBLIC HOUSE	Listed Building	II	SP4265814315	442658.1193000000	214314.6480000000
BW0370	1198977	125 AND 127, MAIN ROAD	Listed Building	II	SP4260614294	442605.9828000000	214294.4708000000
BW0371	1367931	THE BELL INN	Listed Building	II	SP 42516 14278	442516.0000000000	214278.3608000000
BW0372	1052960	THE OLD FARMHOUSE	Listed Building	II	SP4297514277	442975.2590000000	214277.0856000000
BW0373	1367951	MILEPLATE AT SP 4251 1424	Listed Building	II	SP4251814243	442517.8253000000	214243.0114000000
BW0374	1053000	91, MAIN ROAD	Listed Building	II	SP4239814236	442398.4010000000	214236.4155000000
BW0375	1367945	HANBOROUGH BRIDGE AND FLANKING WALLS	Listed Building	II	SP4404614235	440465.8456000000	214235.3272000000
BW0376	1367954	3 AND 5, MILLWOOD END	Listed Building	II	SP4163914232	441638.7855000000	214231.9717000000
BW0377	1367952	WALL AND ATTACHED GATEPIER APPROXIMATELY 15 METRES NORTH NORTH WEST OF THE MANOR HOUSE	Listed Building	II	SP4247514225	442474.9322000000	214224.8497000000
BW0378	1367932	BARN APPROXIMATELY 15 METRES NORTH EAST OF MYRTLE FARMHOUSE	Listed Building	II	SP 41708 14220	441708.0000000000	214220.3608000000
BW0379	1291051	85, HIGH STREET	Listed Building	II	SP 49292 14213	449292.0000000000	214213.3608000000
BW0380	1283612	MYRTLE FARMHOUSE	Listed Building	II	SP4169014209	441689.8980000000	214208.6276000000
BW0381	1053024	FOLLY BRIDGE	Listed Building	II	SP 44066 14207	444066.0000000000	214207.3608000000

BW0382	1052962	OUTBUILDING APPROXIMATELY 10 METRES NORTH NORTH WEST OF THE MANOR HOUSE	Listed Building	II	SP4247914206	442479.026400000000	214206.062200000000
BW0383	1052961	THE MANOR HOUSE FLATS 1 TO 3, THE MANOR HOUSE AND THE GRANARY AND ATTACHED WALLS AND GATE PIER	Listed Building	II	SP4250214203	442501.661800000000	214202.956900000000
BW0384	1291055	NORMANHURST	Listed Building	II	SP 48917 14164	448917.000000000000	214164.360800000000
BW0385	1291056	BROOKWOOD HOUSE	Listed Building	II	SP 48926 14154	448926.000000000000	214154.360800000000
BW0386	1220273	SUFFOLK HOUSE	Listed Building	II	SP 48890 14145	448890.000000000000	214145.360800000000
BW0387	1052963	RYLES COTTAGE	Listed Building	II	SP4215814120	442158.061800000000	214119.898400000000
BW0388	1453232	Long Hanborough War Memorial	Listed Building	II	SP4186414117	441864.070000000000	214116.940000000000
BW0389	1220332	NUMBER 6 (GREYSTONES HOUSE), GREYSTONES COTTAGE AND ATTACHED WALLS AND OUTBUILDING	Listed Building	II	SP4886314067	448863.319900000000	214066.834000000000
BW0390	1220333	LYNE FARM HOUSE	Listed Building	II	SP 48810 14049	448810.000000000000	214049.360800000000
BW0391	1210420	ROUNDHAM LOCK, OXFORD CANAL	Listed Building	II	SP 48362 14023	448362.000000000000	214023.360800000000
BW0392	1219760	ST PHILIP'S PRIORY	Listed Building	II	SP 46924 13966	446924.000000000000	213966.360800000000
BW0393	1219797	CHEST TOMB APPROXIMATELY 8 METRES EAST OF CHANCEL OF CHURCH OF ST MICHAEL	Listed Building	II	SP 46866 13944	446866.000000000000	213944.360800000000
BW0394	1291303	CHEST TOMB APPROXIMATELY 2 METRES EAST OF CHANCEL OF CHURCH OF ST MICHAEL	Listed Building	II	SP 46860 13944	446860.000000000000	213944.360800000000
BW0395	1291288	CHURCH OF ST PHILIP	Listed Building	II	SP 46909 13938	446909.000000000000	213938.360800000000
BW0396	1291246	GRAVE SLAB APPROXIMATELY 5 METRES SOUTH OF SOUTH DOOR OF CHURCH OF ST MICHAEL	Listed Building	II	SP 46840 13936	446840.000000000000	213936.360800000000
BW0397	1219798	BASE AND SHAFT OF CHURCHYARD CROSS APPROXIMATELY 9 METRES SOUTH OF SOUTH DOOR OF CHURCH OF ST MICHAEL	Listed Building	II	SP 46841 13929	446841.000000000000	213929.360800000000
BW0398	1219921	Headstone approximately 8 Metres South South West of South door of Church of St Michael	Listed Building	II	SP 46837 13929	446837.000000000000	213929.360800000000
BW0399	1211241	THE OLD RECTORY	Listed Building	II	SP 46855 13885	446855.000000000000	213885.360800000000
BW0400	1211242	THE OLD RECTORY COACH HOUSE AND STABLE	Listed Building	II	SP 46856 13863	446856.000000000000	213863.360800000000
BW0401	1291049	EXETER HOUSE	Listed Building	II	SP4895913858	448958.992200000000	213858.360800000000
BW0402	1291301	BARN APPROXIMATELY 10 METRES NORTH NORTH WEST OF HALL FARMHOUSE	Listed Building	II	SP 46636 13782	446636.000000000000	213782.360800000000
BW0403	1291300	HALL FARMHOUSE	Listed Building	II	SP 46644 13763	446644.000000000000	213763.360800000000
BW0404	1219796	CARTSHED APPROXIMATELY 25 METRES SOUTH EAST OF HALL FARMHOUSE	Listed Building	II	SP 46680 13742	446680.000000000000	213742.360800000000
BW0405	1283600	MILL FARMHOUSE AND ATTACHED MILLBUILDING	Listed Building	II	SP4379013699	443789.951500000000	213699.021700000000
BW0406	1220542	BRIDGE 227, OXFORD CANAL	Listed Building	II	SP 48727 13505	448727.000000000000	213505.360800000000
BW0407	1291316	BEGBROKE HILL FARMHOUSE	Listed Building	II	SP 47933 13466	447933.000000000000	213466.360800000000
BW0408	1290142	BRIDGE 228, OXFORD CANAL	Listed Building	II	SP 48918 13331	448918.000000000000	213331.360800000000
BW0409	1198551	BURLEIGH FARMHOUSE AND ATTACHED BARN AND STABLE RANGE	Listed Building	II	SP4496512966	444965.213400000000	212965.951300000000
BW0410	1283618	SLATTERS FARMHOUSE AND SLATTERS FARM COTTAGE	Listed Building	II	SP4264412960	442643.863200000000	212960.415800000000
BW0411	1367967	THE FOUNDRY	Listed Building	II	SP 42617 12951	442617.000000000000	212951.360800000000
BW0412	1198907	THE FERRETS	Listed Building	II	SP4267212911	442672.232700000000	212910.792000000000
BW0413	1052995	MYLORS AND ATTACHED OUTBUILDING	Listed Building	II	SP 42688 12895	442688.000000000000	212895.360800000000
BW0414	1052996	BARN APPROXIMATELY 30 METRES EAST SOUTH EAST OF MYLORS	Listed Building	II	SP4272812881	442728.254400000000	212881.078000000000
BW0415	1052997	CHURCH COTTAGE	Listed Building	II	SP 42626 12877	442626.000000000000	212877.360800000000
BW0416	1210637	SPRING HILL	Listed Building	II	SP 46438 12875	446438.000000000000	212875.360800000000
BW0417	1198883	WALL APPROXIMATELY 24 METRES NORTH EAST OF NORTH PORCH AND 21.5 METRES NORTH OF CHANCEL OF ST PETER AND ST PAUL	Listed Building	II	SP4259112872	442590.587500000000	212872.330700000000
BW0418	1052992	LAMP POST APPROXIMATELY 29 METRES NORTH EAST OF NORTH PORCH OF CHURCH OF ST PETER AND ST PAUL	Listed Building	II	SP 42586 12868	442586.000000000000	212868.360800000000
BW0419	1052993	WALL APPROXIMATELY 24 METRES NORTH EAST OF NORTH PORCH AND 18 METRES NORTH OF CHANCEL OF CHURCH OF ST PETER AND ST PAUL	Listed Building	II	SP4259412867	442593.770000000000	212866.605600000000
BW0420	1198886	CHEST TOMB APPROXIMATELY 8 METRES NORTH OF CHANCEL AND 8 METRES EAST NORTH EAST OF NORTH PORCH OF CHURCH OF ST PETER AND ST PAUL	Listed Building	II	SP 42586 12855	442585.819000000000	212855.194800000000
BW0421	1367966	CHEST TOMB APPROXIMATELY 6 METRES NORTH OF CHANCEL AND 11 METRES EAST NORTH EAST OF NORTH PORCH OF CHURCH OF ST PETER AND ST PAUL	Listed Building	II	SP 42589 12853	442589.409000000000	212853.179800000000
BW0422	1198896	CHEST TOMB AND HEADSTONE APPROXIMATELY 10 METRES EAST SOUTH EAST OF CHANCEL OF CHURCH OF ST PETER AND ST PAUL	Listed Building	II	SP 42603 12839	442603.394000000000	212839.210800000000
BW0423	1052994	CHEST TOMB AND RAILED ENCLOSURE APPROXIMATELY 10 METRES WEST OF CHURCH OF ST PETER AND ST PAUL	Listed Building	II	SP 42565 12830	442565.000000000000	212830.360800000000
BW0424	1198702	FOUR CORNER COTTAGE	Listed Building	II	SP4139112812	441390.849900000000	212811.607300000000
BW0425	1052967	RECTORY FARMHOUSE	Listed Building	II	SP 42610 12811	442610.000000000000	212811.360800000000
BW0426	1210969	TUDOR COTTAGE	Listed Building	II	SP4770212808	447701.638000000000	212808.423300000000
BW0427	1367940	PIPERS AND DORMER COTTAGE	Listed Building	II	SP4137712807	441376.813100000000	212806.719200000000
BW0428	1198921	THATCHED COTTAGE	Listed Building	II	SP 42676 12803	442676.000000000000	212803.360800000000
BW0429	1367968	SHEPHERDS WELL	Listed Building	II	SP 42724 12758	442724.000000000000	212758.360800000000
BW0430	1053019	THE OLD SCHOOLHOUSE	Listed Building	II	SP4135912747	441358.949800000000	212747.110800000000
BW0431	1198719	LYCHGATE APPROXIMATELY 25 METRES EAST NORTH EAST OF CHURCH OF ST MARY	Listed Building	II	SP4142812725	441427.532800000000	212725.289900000000
BW0432	1198706	NUMBER 168 (THE OLD PARSONAGE) AND ATTACHED WALL	Listed Building	II	SP 41372 12722	441372.000000000000	212722.360800000000
BW0433	1464904	Freeland War Memorial	Listed Building	II	SP4141312698	441413.170000000000	212698.170000000000
BW0434	1198930	THE BARN HOUSE	Listed Building	II	SP4270912687	442708.999000000000	212687.000900000000
BW0435	1198943	2 BARNS APPROXIMATELY 20 METRES WEST SOUTH WEST OF THE BARN HOUSE	Listed Building	II	SP 42676 12661	442676.000000000000	212661.360800000000
BW0436	1053017	GREY STONES	Listed Building	II	SP4150212643	441502.213100000000	212642.673700000000
BW0437	1053018	CHAPEL	Listed Building	II	SP 41495 12639	441495.000000000000	212639.360800000000
BW0438	1367969	OUTBUILDING AND ATTACHED WALL APPROXIMATELY 50 METRES SOUTH OF THE BARN HOUSE	Listed Building	II	SP4271912635	442719.466700000000	212635.267700000000
BW0439	1198923	DUNBAR	Listed Building	II	SP4273812600	442737.986600000000	212599.700200000000
BW0440	1290114	ROSE COTTAGE AND ATTACHED COTTAGE	Listed Building	II	SP 48247 12329	448247.000000000000	212329.360800000000
BW0441	1210970	THE GRAPES INN	Listed Building	II	SP 48334 12239	448334.000000000000	212239.360800000000
BW0442	1211165	BARN APPROXIMATELY 14 METRES WEST OF MERTON GARTH	Listed Building	II	SP 47456 12179	447456.000000000000	212179.360800000000
BW0443	1290233	MERTON GARTH	Listed Building	II	SP 47479 12176	447479.000000000000	212176.360800000000
BW0444	1198698	WINDY KNOWE	Listed Building	II	SP4167612131	441676.356700000000	212130.525700000000
BW0445	1290361	QUAINTON'S COTTAGE	Listed Building	II	SP 48261 12129	448261.000000000000	212129.360800000000
BW0446	1290360	OUTBUILDING APPROXIMATELY 10 METRES NORTH WEST OF NUMBER 186 (SIX BELLS)	Listed Building	II	SP4748112044	447480.992200000000	212044.203300000000
BW0447	1290358	JACKSON'S FARMHOUSE	Listed Building	II	SP 47644 12042	447644.000000000000	212042.360800000000
BW0448	1365732	SIX BELLS	Listed Building	II	SP4750012030	447500.118500000000	212029.715000000000
BW0449	1210640	HOME CLOSE	Listed Building	II	SP4769812023	447698.330700000000	212023.454500000000
BW0450	1210893	HILL FARMHOUSE	Listed Building	II	SP 47407 12022	447407.000000000000	212022.360800000000
BW0451	1210647	PARISH CLERK'S HOUSE	Listed Building	II	SP 47690 12007	447690.000000000000	212007.360800000000
BW0452	1290300	EXETER FARMHOUSE	Listed Building	II	SP 47868 11997	447868.000000000000	211997.360800000000

BW0453	1210939	BYWAYS	Listed Building	II	SP4747111983	447471.054700000000	211983.407700000000
BW0454	1290363	WINDMILL FARMHOUSE AND ATTACHED OUTBUILDING	Listed Building	II	SP 47411 11977	447411.000000000000	211977.360800000000
BW0455	1290283	PATERNOSTER FARMHOUSE	Listed Building	II	SP4771611976	447715.511700000000	211975.557500000000
BW0456	1290362	BARN AND ATTACHED BAKEHOUSE APPROXIMATELY 5 METRES SOUTH OF PATERNOSTER FARMHOUSE	Listed Building	II	SP 47728 11964	447728.000000000000	211964.360800000000
BW0457	1210957	THE OLD VICARAGE	Listed Building	II	SP4775611692	447755.968800000000	211691.715000000000
BW0458	1210965	GROUP OF THREE CHEST TOMBS APPROXIMATELY 5 METRES SOUTH EAST OF SOUTH PORCH OF CHURCH OF ST BARTHOLOMEW	Listed Building	II	SP4777511668	447775.172700000000	211667.627100000000
BW0459	1210967	CHEST TOMB APPROXIMATELY 2 METRES SOUTH WEST OF SOUTH PORCH OF CHURCH OF ST BARTHOLOMEW	Listed Building	II	SP4776711664	447766.992200000000	211663.549700000000
BW0460	1290231	GROUP OF 3 HEADSTONES APPROXIMATELY 10 METRES SOUTH SOUTH EAST OF SOUTH PORCH OF CHURCH OF ST BARTHOLOMEW	Listed Building	II	SP4777811663	447778.038500000000	211662.914400000000
BW0461	1210966	GROUP OF 2 HEADSTONES APPROXIMATELY 16 METRES SOUTH SOUTH EAST OF SOUTH PORCH OF CHURCH OF ST BARTHOLOMEW	Listed Building	II	SP4778311659	447782.810300000000	211659.487800000000
BW0462	1290232	OUTBUILDING APPROXIMATELY 30 METRES SOUTH EAST OF FRONT DOOR OF YARNTON MANOR	Listed Building	II	SP4773911614	447739.488300000000	211614.392100000000
BW0463	1211115	TERRACE WALK AND ATTACHED GAZEBO, WALLS AND GATEWAYS TO WEST OF YARNTON MANOR	Listed Building	II	SP4765111601	447651.177000000000	211600.684500000000
BW0464	1210968	MEAD FARMHOUSE	Listed Building	II	SP 47892 11521	447892.000000000000	211521.360800000000
BW0465	1367912	RECTORY FARMHOUSE	Listed Building	II	SP4626311388	446263.156900000000	211387.992700000000
BW0466	1283794	THE OLD RECTORY AND ATTACHED OUTBUILDING	Listed Building	II	SP 46180 11346	446180.000000000000	211346.360800000000
BW0467	1198161	CITY FARM, BARN AND ATTACHED OUTBUILDINGS APPROXIMATELY 50 METRES NORTH OF FARMHOUSE	Listed Building	II	SP 42969 11168	442969.000000000000	211168.360800000000
BW0468	1198172	CITY FARM, OUTBUILDING AND ATTACHED WALL APPROXIMATELY 20 METRES NORTH NORTH WEST OF FARMHOUSE	Listed Building	II	SP 42954 11138	442954.000000000000	211138.360800000000
BW0469	1052429	CITY FARM, OUTBUILDING APPROXIMATELY 30 METRES NORTH NORTH EAST OF FARMHOUSE	Listed Building	II	SP 42980 11134	442980.000000000000	211134.360800000000
BW0470	1052428	CITY FARMHOUSE	Listed Building	II	SP 42962 11116	442962.000000000000	211116.360800000000
BW0471	1053043	THE LAURELS	Listed Building	II	SP4548411054	445483.585900000000	211053.825600000000
BW0472	1053036	LIME COTTAGE	Listed Building	II	SP4552911008	445529.056400000000	211007.738900000000
BW0473	1367911	HAMPTON HOUSE	Listed Building	II	SP4541810870	445417.514600000000	210870.458200000000
BW0474	1198582	OSBORNE COTTAGE	Listed Building	II	SP 45410 10830	445410.000000000000	210830.360800000000
BW0475	1053042	STORK COTTAGE	Listed Building	II	SP4540510821	445404.919000000000	210821.160800000000
BW0476	1474377	Cassington War Memorial	Listed Building	II	SP4542210811	445422.420000000000	210811.300000000000
BW0477	1198588	THE COTTAGE	Listed Building	II	SP4539810810	445397.902000000000	210809.591200000000
BW0478	1198409	EYNESHAM MILL	Listed Building	II	SP 43812 10806	443812.000000000000	210806.360800000000
BW0479	1198527	IVYDENE	Listed Building	II	SP4574310801	445742.938300000000	210800.801700000000
BW0480	1368246	BRIDGE AND ATTACHED WEIR WALLS APPROXIMATELY 1 METRE EAST OF EYNESHAM MILL	Listed Building	II	SP 43824 10799	443824.000000000000	210799.360800000000
BW0481	1367948	OLD MANOR	Listed Building	II	SP 45660 10777	445660.000000000000	210777.360800000000
BW0482	1283836	BRIDGE APPROXIMATELY 40 METRES SOUTH WEST OF EYNESHAM MILL	Listed Building	II	SP 43766 10754	443766.000000000000	210754.360800000000
BW0483	1283806	OUTBUILDING APPROXIMATELY 5 METRES SOUTH SOUTH EAST OF OLD MANOR	Listed Building	II	SP 45678 10749	445678.000000000000	210749.360800000000
BW0484	1053037	WILLOW DENE	Listed Building	II	SP 45618 10717	445618.000000000000	210717.360800000000
BW0485	1198539	LYME REGIS	Listed Building	II	SP4561010707	445609.547700000000	210706.993100000000
BW0486	1053038	THAMES MEAD FARMHOUSE AND BELL COTTAGE	Listed Building	II	SP4564910668	445648.630900000000	210667.981300000000
BW0487	1053039	CHEST TOMB APPROXIMATELY 6 METRES NORTH EAST OF CHANCEL OF CHURCH OF ST PETER	Listed Building	II	SP 45488 10617	445488.000000000000	210617.360800000000
BW0488	1367950	HEADSTONE APPROXIMATELY 4.5 METRES NORTH OF CHANCEL OF CHURCH OF ST PETER	Listed Building	II	SP 45476 10615	445476.059000000000	210615.742800000000
BW0489	1283782	GROUP OF 5 HEADSTONES APPROXIMATELY 3 METRES NORTH OF CHANCEL OF CHURCH OF ST PETER	Listed Building	II	SP 45481 10615	445481.000000000000	210615.360800000000
BW0490	1283784	CHEST TOMB APPROXIMATELY 4 METRES NORTH EAST OF NORTH PORCH OF CHURCH OF ST PETER	Listed Building	II	SP 45469 10614	445468.676000000000	210614.066800000000
BW0491	1053040	BASE OF CHURCHYARD CROSS APPROXIMATELY 12 METRES WEST NORTH WEST OF NAVE OF CHURCH OF ST PETER	Listed Building	II	SP 45447 10607	445447.000000000000	210607.360800000000
BW0492	1283788	PHOENIX COTTAGE	Listed Building	II	SP 45363 10577	445363.000000000000	210577.360800000000
BW0493	1053041	REYNOLDS FARM, DOVECOTE APPROXIMATELY 30 METRES NORTH WEST OF FARMHOUSE (NOT INCLUDED)	Listed Building	II	SP 45510 10571	445510.000000000000	210571.360800000000
BW0494	1116881	REYNOLDS FARM	Listed Building	II	SP 45547 10564	445547.000000000000	210564.360800000000
BW0495	1368249	NEWLAND HOUSE	Listed Building	II	SP 43505 09586	443505.000000000000	209586.360800000000
BW0496	1198509	THE NEWLANDS PUBLIC HOUSE	Listed Building	II	SP 43554 09578	443554.000000000000	209578.360800000000
BW0497	1198520	THE WHITE HART PUBLIC HOUSE AND ATTACHED GARAGE (PART OF NUMBER 33)	Listed Building	II	SP4342709549	443426.615300000000	209549.385300000000
BW0498	1198560	GABLES COTTAGE, CYGNET RESTAURANT, CRAFT WORKSHOPS AND MALTHOUSE	Listed Building	II	SP4352209544	443522.002600000000	209543.833700000000
BW0499	1283715	COBDEN	Listed Building	II	SP 43499 09539	443499.000000000000	209539.360800000000
BW0500	1368250	THE GABLES AND ATTACHED OUTBUILDING AND BARN	Listed Building	II	SP 43550 09538	443550.000000000000	209538.360800000000
BW0501	1048990	15, NEWLAND STREET	Listed Building	II	SP4336609536	443366.625800000000	209535.951300000000
BW0502	1048991	CHERWELL LODGE	Listed Building	II	SP4345809532	443458.152700000000	209531.889400000000
BW0503	1048992	22 AND 24, NEWLAND STREET	Listed Building	II	SP4344809531	443447.653400000000	209530.751600000000
BW0504	1198579	PIMMS COTTAGE	Listed Building	II	SP4344009528	443439.678500000000	209528.467600000000
BW0505	1368251	COULTERS	Listed Building	II	SP4342909526	443428.549500000000	209525.644100000000
BW0506	1048985	REDTHORN HOUSE	Listed Building	II	SP 43302 09524	443302.000000000000	209524.360800000000
BW0507	1048955	12 AND 14, NEWLAND STREET	Listed Building	II	SP4341809523	443417.986900000000	209522.964200000000
BW0508	1283811	1, NEWLAND STREET	Listed Building	II	SP 43310 09522	443310.000000000000	209522.360800000000
BW0509	1368270	4 AND 6, NEWLAND STREET	Listed Building	II	SP4339509517	443395.186200000000	209516.709000000000
BW0510	1048956	THE HAVEN	Listed Building	II	SP4338309515	443383.470200000000	209514.635000000000
BW0511	1283839	WINTLES FARMHOUSE AND BROOKS COTTAGE	Listed Building	II	SP4329609505	443296.480100000000	209505.047800000000
BW0512	1198790	BARTHOLOMEW SCHOOL	Listed Building	II	SP4278909476	442789.000000000000	209475.999800000000
BW0513	1048962	HIGHCROFT HOUSE	Listed Building	II	SP 43632 09461	443632.000000000000	209461.360800000000
BW0514	1048987	35, MILL STREET	Listed Building	II	SP 43263 09454	443263.000000000000	209454.360800000000
BW0515	1048960	REDFERN COTTAGE	Listed Building	II	SP 43501 09442	443501.000000000000	209442.360800000000
BW0516	1048961	18 AND 20, QUEEN STREET	Listed Building	II	SP 43499 09431	443499.000000000000	209431.360800000000
BW0517	1368248	HOME FARMHOUSE	Listed Building	II	SP4324209420	443241.884800000000	209420.415100000000
BW0518	1048986	MYRTLE HOUSE AND ATTACHED OUTBUILDING	Listed Building	II	SP 43276 09394	443276.000000000000	209394.360800000000
BW0519	1283844	ROWAN COTTAGE	Listed Building	II	SP 43273 09380	443273.000000000000	209380.360800000000
BW0520	1198467	THE VICARAGE AND ATTACHED OUTBUILDING, WALL, RAILINGS AND GATEWAY	Listed Building	II	SP 43222 09367	443222.000000000000	209367.360800000000
BW0521	1368247	THE WICKET GATE, GETSET AND ATTACHED STABLES	Listed Building	II	SP4326709367	443266.834600000000	209366.824500000000
BW0522	1198446	THE WHITE HOUSE	Listed Building	II	SP 43267 09349	443267.000000000000	209349.360800000000
BW0523	1368272	MALTSHOVEL HOUSE AND ATTACHED OUTBUILDINGS	Listed Building	II	SP4326109327	443260.738200000000	209326.500200000000
BW0524	1048974	92, ACRE END STREET	Listed Building	II	SP 42943 09319	442943.000000000000	209319.360800000000
BW0525	1048988	THE HERMITAGE	Listed Building	II	SP 43238 09309	443238.000000000000	209309.360800000000
BW0526	1198489	3, MILL STREET	Listed Building	II	SP 43238 09301	443238.000000000000	209301.360800000000
BW0527	1252938	66 AND 68, ACRE END STREET	Listed Building	II	SP4304709297	443047.053700000000	209297.218700000000
BW0528	1368242	70, ACRE END STREET	Listed Building	II	SP4303409297	443034.090400000000	209297.074900000000
BW0529	1268486	LLANDAFF	Listed Building	II	SP 43320 09295	443320.000000000000	209295.360800000000
BW0530	1048989	1 AND 1A, MILL STREET	Listed Building	II	SP4323809290	443237.837200000000	209289.998200000000

BW0531	1048978	NUMBER 31 (THE GRANGE), ATTACHED REAR WALLS, THE WOODEN SPOON AND NUMBERS 33 AND 35 (THE COUNTY GALLERY) AND OUTBUILDING	Listed Building	II	SP4299809282	442998.432600000000	209282.448600000000
BW0532	1048979	BLACKSTONES FARMHOUSE AND ATTACHED OUTHOUSE AND WALL	Listed Building	II	SP 42972 09282	442972.000000000000	209282.360800000000
BW0533	1368271	LORD'S FARMHOUSE, AND ATTACHED BARN, WALL AND STABLE	Listed Building	II	SP4346309279	443463.058600000000	209278.996300000000
BW0534	1048977	MURRAY HOUSE	Listed Building	II	SP4302409279	443023.603500000000	209278.738600000000
BW0535	1048976	STONE ACRE AND THE LAURELS	Listed Building	II	SP4303809278	443038.418000000000	209278.454700000000
BW0536	1048975	11A, 15 AND 17, ACRE END STREET	Listed Building	II	SP 43138 09278	443138.000000000000	209278.360800000000
BW0537	1048980	BARN APPROXIMATELY 50 METRES WEST OF NUMBER 37 (BLANKSTONES FARMHOUSE)	Listed Building	II	SP4292809278	442928.434800000000	209277.741500000000
BW0538	1283863	THE JOLLY SPORTSMAN PUBLIC HOUSE AND ATTACHED OUTBUILDINGS	Listed Building	II	SP 43226 09277	443226.000000000000	209277.360800000000
BW0539	1198372	EVENLODE DIY THE OLD BREW HOUSE	Listed Building	II	SP4337609277	443376.148800000000	209276.734400000000
BW0540	1368243	THE SWAN INN	Listed Building	II	SP 43087 09273	443087.000000000000	209273.360800000000
BW0541	1048959	LORD'S ROW	Listed Building	II	SP 43470 09289	443470.000000000000	209269.360800000000
BW0542	1283888	CHIL BRIDGE	Listed Building	II	SP 42499 09269	442499.000000000000	209269.360800000000
BW0543	1368273	CORNERSTONES	Listed Building	II	SP 43326 09269	443326.000000000000	209269.360800000000
BW0544	1198387	10, HIGH STREET	Listed Building	II	SP4333109268	443331.022300000000	209268.427600000000
BW0545	1198715	K6 TELEPHONE KIOSK BY THE BARTHOLOMEW ROOM	Listed Building	II	SP4328509267	443284.828500000000	209266.521600000000
BW0546	1368245	6, High Street	Listed Building	II	SP 43266 09266	443266.000000000000	209266.360800000000
BW0547	1048963	Bartholomew Room	Listed Building	II	SP 43290 09263	443290.000000000000	209263.360800000000
BW0548	1048983	8, HIGH STREET	Listed Building	II	SP4327509263	443274.888200000000	209262.901400000000
BW0549	1198732	BASE OF MARKET CROSS APPROXIMATELY 2 METRES SOUTH OF BARTHOLOMEW ROOM	Listed Building	II	SP 43289 09257	443289.000000000000	209257.360800000000
BW0550	1198738	THE RED LION HOTEL	Listed Building	II	SP 43325 09257	443325.000000000000	209257.360800000000
BW0551	1048984	EYNHAM BAPTIST CHURCH	Listed Building	II	SP 43164 09254	443164.000000000000	209254.360800000000
BW0552	1048968	1 AND 2, THE SQUARE	Listed Building	II	SP4327509250	443275.016900000000	209249.876900000000
BW0553	1048982	THE SHRUBBERY	Listed Building	II	SP 43394 09245	443394.000000000000	209245.360800000000
BW0554	1448172	Eynsham War Memorial	Listed Building	II	SP4330509238	443304.990000000000	209238.340000000000
BW0555	1048958	THE ELMS	Listed Building	II	SP 43523 09235	443523.000000000000	209235.360800000000
BW0556	1283682	HOUSE APPROXIMATELY 5 METRES WEST OF CHURCH OF ST LEONARD	Listed Building	II	SP 43286 09235	443286.000000000000	209235.360800000000
BW0557	1368244	THE LARGE THATCHED COTTAGE AND THE SMALL THATCHED COTTAGE	Listed Building	II	SP4325509229	443255.186600000000	209229.451300000000
BW0558	1198217	2 AND 2A, ABBEY STREET	Listed Building	II	SP4321609210	443215.962200000000	209210.300100000000
BW0559	1198757	GROUP OF 3 CHEST TOMBS APPROXIMATELY 16 METRES SOUTH OF SOUTH AISLE OF CHURCH OF ST BARTHOLOMEW	Listed Building	II	SP 43298 09208	443298.000000000000	209208.360800000000
BW0560	1283707	GROUP OF 3 CHEST TOMBS APPROXIMATELY 24 METRES SOUTH OF CHANCEL OF CHURCH OF ST LEONARD	Listed Building	II	SP 43325 09197	443325.000000000000	209197.360800000000
BW0561	1368274	CHEST TOMB APPROXIMATELY 37 METRES SOUTH OF SOUTH AISLE OF CHURCH OF ST BARTHOLOMEW	Listed Building	II	SP 43294 09196	443294.000000000000	209196.360800000000
BW0562	1368223	BEE COTTAGE, THE MALT HOUSE, THE COTTAGE AND VINE COTTAGE	Listed Building	II	SP4321109193	443210.989200000000	209192.813700000000
BW0563	1048965	CHEST TOMB APPROXIMATELY 32 METRES SOUTH OF CHANCEL OF CHURCH OF ST LEONARD	Listed Building	II	SP 43326 09190	443326.000000000000	209190.360800000000
BW0564	1048966	GROUP OF 3 HEADSTONES APPROXIMATELY 38 METRES SOUTH SOUTH WEST OF SOUTH AISLE OF CHURCH OF ST BARTHOLOMEW	Listed Building	II	SP 43286 09184	443286.000000000000	209184.360800000000
BW0565	1198767	CHEST TOMB APPROXIMATELY 40 METRES SOUTH SOUTH WEST OF SOUTH AISLE OF CHURCH OF ST LEONARD	Listed Building	II	SP 43282 09177	443282.000000000000	209177.360800000000
BW0566	1368275	CHEST TOMB APPROXIMATELY 43 METRES SOUTH OF SOUTH AISLE OF CHURCH OF ST LEONARD	Listed Building	II	SP 43297 09176	443297.000000000000	209176.360800000000
BW0567	1198771	CHEST TOMB APPROXIMATELY 45 METRES SOUTH SOUTH WEST OF CHURCH OF ST BARTHOLOMEW	Listed Building	II	SP 43288 09171	443288.000000000000	209171.360800000000
BW0568	1048967	CHEST TOMB WITH RAILED ENCLOSURE APPROXIMATELY 60 METRES SOUTH SOUTH WEST OF SOUTH AISLE OF CHURCH OF ST LEONARD	Listed Building	II	SP 43272 09162	443272.000000000000	209162.360800000000
BW0569	1048973	BARN APPROXIMATELY 25 METRES SOUTH OF ABBEY FARMHOUSE (NOT INCLUDED)	Listed Building	II	SP4318809120	443188.450300000000	209120.154200000000
BW0570	1048957	THE TALBOT PUBLIC HOUSE AND ATTACHED STABLE	Listed Building	II	SP 43983 08926	443983.000000000000	208926.360800000000
BW0571	1048311	TOLL GATE HOUSE ATTACHED TO SWINFORD BRIDGE	Listed Building	II	SP 44280 08650	444280.000000000000	208650.360800000000
BW0572	1182046	STABLES APPROXIMATELY 20 METRES NORTH EAST OF SWINFORD FARMHOUSE	Listed Building	II	SP 44401 08413	444401.000000000000	208413.360800000000
BW0573	1368579	SWINFORD FARMHOUSE	Listed Building	II	SP4436208402	444361.904900000000	208401.873900000000
BW0574	1181978	MILESTONE AT NATIONAL GRID REFERENCE SP4468 0725	Listed Building	II	SP 44686 07250	444685.580000000000	207750.840800000000
BW0575	1053137	PINKHILL FARMHOUSE	Listed Building	II	SP 43628 07241	443628.000000000000	207241.360800000000
BW0576	1284807	WOODEND FARMHOUSE	Listed Building	II	SP 45843 06828	445843.000000000000	206828.360800000000
BW0577	1048338	BARN APPROXIMATELY 20 METRES SOUTH EAST OF FARMOR VALLEY FARMHOUSE (NOT INCLUDED)	Listed Building	II	SP 45261 06546	445261.000000000000	206546.360800000000
BW0578	1048340	MILESTONE AT NATIONAL GRID REFERENCE SP4608 0648	Listed Building	II	SP 46086 06476	446085.980000000000	206476.500800000000
BW0579	1389122	BARN ABOUT 60 METRES SSE OF FARMOR VALLEY FARMHOUSE (FARMOR VALLEY FARMHOUSE NOT INCLUDED)	Listed Building	II	SP4530906471	445309.447900000000	206470.673300000000
BW0580	1284691	SOUTH VIEW	Listed Building	II	SP 48875 06254	448875.000000000000	206254.360800000000
BW0581	1048316	13 AND 15, NORTH HINKSEY LANE	Listed Building	II	SP 48896 06198	448896.000000000000	206198.360800000000
BW0582	1048341	RED HOUSE FARMHOUSE	Listed Building	II	SP4688006064	446880.322900000000	206063.780100000000
BW0583	1181832	DEAN COURT FARMHOUSE	Listed Building	II	SP 47608 05969	447608.000000000000	205969.360800000000
BW0584	1048319	THE OLD MANOR HOUSE	Listed Building	II	SP 49036 05958	449036.000000000000	205958.360800000000
BW0585	1048339	MILESTONE AT NATIONAL GRID REFERENCE SP4754 0590	Listed Building	II	SP 47547 05902	447547.400000000000	205901.910800000000
BW0586	1368578	NOBLES FARMHOUSE	Listed Building	II	SP 47150 05891	447150.000000000000	205891.360800000000
BW0587	1048330	LOWER WHITLEY FARMHOUSE	Listed Building	II	SP 44174 05381	444174.000000000000	205381.360800000000
BW0588	1048336	HILLSIDE FARMHOUSE	Listed Building	II	SP 46896 04748	446896.000000000000	204748.360800000000
BW0589	1368588	UPPER WHITLEY FARMHOUSE	Listed Building	II	SP 45066 04692	445066.000000000000	204692.360800000000
BW0590	1048335	BORNHOLM FARMHOUSE	Listed Building	II	SP 47036 04674	447036.000000000000	204674.360800000000
BW0591	1181594	CHAWLEY FARMHOUSE	Listed Building	II	SP 47091 04659	447091.000000000000	204659.360800000000
BW0592	1048307	STONE COTTAGE	Listed Building	II	SP 47605 04644	447605.000000000000	204644.360800000000
BW0593	1284938	STABLES APPROXIMATELY 15 METRES SOUTH WEST OF NUMBER 20	Listed Building	II	SP 47070 04641	447070.000000000000	204641.360800000000
BW0594	1368576	151, CUMNOR HILL	Listed Building	II	SP 47377 04575	447377.000000000000	204575.360800000000
BW0595	1048312	NEW FARMHOUSE	Listed Building	II	SP4573604541	445736.138200000000	204541.241000000000
BW0596	1181622	THE CORNER HOUSE	Listed Building	II	SP 47114 04536	447114.000000000000	204536.360800000000
BW0597	1368575	BURNT HOUSE FARMHOUSE	Listed Building	II	SP4587904350	445878.591200000000	204350.376500000000
BW0598	1048310	38 AND 40, LEYS ROAD	Listed Building	II	SP4562004316	445619.653600000000	204315.612200000000
BW0599	1048306	THE BYRE, APPROXIMATELY 30 METRES NORTH WEST OF WESTFIELD HOUSE	Listed Building	II	SP 45870 04295	445870.000000000000	204295.360800000000
BW0600	1048308	LEYS FARMHOUSE	Listed Building	II	SP 45634 04283	445634.000000000000	204283.360800000000
BW0601	1048305	WESTFIELD HOUSE	Listed Building	II	SP 45893 04269	445893.000000000000	204269.360800000000
BW0602	1368577	43, LEYS ROAD	Listed Building	II	SP 45595 04259	445595.000000000000	204259.360800000000

BW0603	1368590	12, APPLETON ROAD	Listed Building	II	SP 45938 04222	445938.0000000000	204222.3608000000
BW0604	1284928	ROCKLEY FARMHOUSE	Listed Building	II	SP 45900 04208	445900.0000000000	204208.3608000000
BW0605	1284813	STONEHAVEN COTTAGE	Listed Building	II	SP 46116 04203	446116.2720000000	204203.7168000000
BW0606	1368553	MANOR FARMHOUSE	Listed Building	II	SP 46132 04196	446131.9150000000	204196.5128000000
BW0607	1181913	TITHE BARN HOUSE AND ATTACHED OUTBUILDING	Listed Building	II	SP 46056 04187	446056.4120000000	204187.3048000000
BW0608	1368589	ARCHANGEL HOUSE AND REAR WALL	Listed Building	II	SP 46195 04174	446195.0000000000	204174.3608000000
BW0609	1181907	1, HIGH STREET	Listed Building	II	SP 46137 04173	446137.4920000000	204173.2078000000
BW0610	1368555	3 AND 5, HIGH STREET	Listed Building	II	SP 46117 04169	446117.3860000000	204169.8518000000
BW0611	1048309	SELDOM SEEN	Listed Building	II	SP4561704169	445617.4464000000	204169.0656000000
BW0612	1284801	CHURCHYARD CROSS APPROXIMATELY 18 METRES EAST NORTH EAST OF NORTH PORCH AND 17 METRES NORTH OF CHANCEL OF CHURCH OF ST MICHAEL	Listed Building	II	SP 46159 04160	446159.0000000000	204160.3608000000
BW0613	1048343	CHEST TOMB APPROXIMATELY 20 METRES NORTH EAST OF CHANCEL OF CHURCH OF ST MICHAEL	Listed Building	II	SP 46168 04157	446168.0000000000	204157.3608000000
BW0614	1048332	STABLES APPROXIMATELY 15 METRES SOUTH EAST OF THE VICARAGE	Listed Building	II	SP 46224 04157	446223.5510000000	204157.2108000000
BW0615	1368554	TWO HEADSTONES APPROXIMATELY 8 METRES NORTH OF NORTH AISLE AND APPROXIMATELY 8 METRES NORTH EAST OF NORTH PORCH OF CHURCH OF ST MICHAEL	Listed Building	II	SP 46152 04151	446152.1290000000	204151.6398000000
BW0616	1284802	HEADSTONE APPROXIMATELY 8 METRES NORTH EAST OF NORTH PORCH OF CHURCH OF ST MICHAEL	Listed Building	II	SP 46149 04151	446148.9940000000	204151.5108000000
BW0617	1048344	HEADSTONE APPROXIMATELY 8 METRES NORTH OF NORTH PORCH OF CHURCH OF ST MICHAEL	Listed Building	II	SP4614104151	446140.7258000000	204150.5187000000
BW0618	1181887	CHEST TOMB APPROXIMATELY 1 METRE EAST OF CHURCH OF ST MICHAEL	Listed Building	II	SP 46165 04135	446164.7890000000	204135.5308000000
BW0619	1048334	26, APPLETON ROAD	Listed Building	II	SP4590204096	445901.6224000000	204095.6838000000
BW0620	1048331	DORMER COTTAGE	Listed Building	II	SP 46325 03963	446325.0000000000	203963.3608000000
BW0621	1048333	THE FARMHOUSE	Listed Building	II	SP4564603899	445646.0142000000	203898.7689000000
BW0622	1048282	CUTTS END COTTAGE	Listed Building	II	SP 45614 03815	445614.0000000000	203815.3608000000
BW0623	1048423	MANOR FARMHOUSE	Listed Building	II	SP 44864 03298	444864.0000000000	203298.3608000000
BW0624	1048424	HYTHE COTTAGE	Listed Building	II	SP 44812 03269	444812.0000000000	203269.3608000000
BW0625	1182050	BRADLEY FARMHOUSE	Listed Building	II	SP4648703244	446486.7501000000	203244.2020000000
BW0626	1048426	HUNTER'S MOON	Listed Building	II	SP 44805 03242	444805.0000000000	203242.3608000000
BW0627	1048425	18, EATON	Listed Building	II	SP 44699 03208	444699.0000000000	203208.3608000000
BW0628	1368516	17 AND 19, EATON	Listed Building	II	SP 44634 03175	444634.0000000000	203175.3608000000
BW0629	1198020	BARN APPROXIMATELY 20 METRES SOUTH OF NUMBER 17	Listed Building	II	SP 44628 03150	444628.0000000000	203150.3608000000
BW0630		Tackley	Conservation Area			447845	220388
BW0631		Wootton	Conservation Area			444248	220152
BW0632		Woodstock	Conservation Area			444430	216881
BW0633		Hampton Gay, Shipton on Cherwell and Thrupp	Conservation Area			448200	216221
BW0634		Bladon	Conservation Area			444919	214882
BW0635		Long Hanborough, Millwood End	Conservation Area			441465	214444
BW0636		Kidlington, High Street	Conservation Area			449380	214261
BW0637		Kidlington, The Rookery	Conservation Area			448792	213975
BW0638		Begbroke	Conservation Area			446910	213924
BW0639		Church Hanborough	Conservation Area			442745	212749
BW0640		Cassington	Conservation Area			445515	210665
BW0641		Eynsham	Conservation Area			443412	209262
BW0642		Cumnor	Conservation Area			445843	204170
Non-Designated Heritage Assets							
RPS ID	MonUID	Name	PrefRef	Period		Easting	Northing
BW0643	MOX2900	Lower Palaeolithic Handaxe	583	Palaeolithic		444880	214960
BW0644	MOX2962	Palaeolithic Handaxe (immediately S of isolated barn at City Farm)	7800	Palaeolithic		443020	211250
BW0645	MOX3988	Palaeolithic Handaxe	12886	Palaeolithic		445375	210614
BW0646	MOX11195	Acheulian Cleaver	16390	Palaeolithic		445000	210000
BW0647	MOX3001	Palaeolithic Handaxe	12887	Palaeolithic		444000	210000
BW0648	MOX3475	Possible Mesolithic Flint Core/Scraper	3076	Mesolithic		446360	222760
BW0649	MOX2995	Mesolithic Flint Core (City Farm East Settlement)	10922	Mesolithic		443100	211600
BW0650	MOX2934	Mesolithic Core	3360	Mesolithic		443200	211500
BW0651	MOX11193	Post-Medieval Field Systems	29706	Mesolithic		446906	210802
BW0652	MOX4003	Mesolithic/Bronze Age Lithic Scatter	15441	Mesolithic to Bronze Age		447200	210880
BW0653	MOX3506	Neolithic Flint Artefacts	5266	Neolithic		447000	221000
BW0654	MOX3537	Neolithic Fragment of Polished Flint Axe	9463	Neolithic		446830	220330
BW0655	MOX3808	Neolithic Long Barrow	1710	Neolithic		446730	218250
BW0656	MOX3809	Neolithic Long Barrow SW of Enslow Bridge	1711	Neolithic		447115	218082
BW0657	MOX3809	Neolithic Long Barrow SW of Enslow Bridge	1711	Neolithic		447115	218082
BW0658	MOX3872	Possible Neolithic Barrow (c.100m W of Banbury Road)	13499	Neolithic		446760	218000
BW0659	MOX3918	Neolithic Leaf-Shaped Arrowheads	3933	Neolithic		447700	213700
BW0660	MOX10787	Neolithic to Early Bronze Age occupation at Purwell Farm	28931	Neolithic		444200	211620
BW0661	MOX3899	Neolithic Sherd (Tuckwell's Pit)	1348	Neolithic		445540	211030
BW0662	MOX2933	Neolithic Cremation Enclosure	3334	Neolithic		443120	210860
BW0663	MOX10629	Neolithic Chisel at Cassington Ring Complex	3770	Neolithic		444890	210099
BW0664	MOX2771	Neolithic Settlement (E of Mead Lane)	4923	Neolithic		444270	209500
BW0665	MOX2842	Neolithic Polished Stone Axe	11474	Neolithic		444300	209400
BW0666	MOX28183	Neolithic Scraper	29796	Neolithic		448000	205950
BW0667	MOX27951	Neolithic to Bronze Age Burnt Mound and Associated Features	29563	Neolithic to Bronze Age		443300	214020
BW0668	MOX11186	Neolithic to Bronze Age Settlement	16388	Neolithic to Bronze Age		446977	210940
BW0669	MOX3905	Neolithic/Bronze Age Domestic Area (Yarnton Floodplain B)	1382	Neolithic to Bronze Age		446820	210660
BW0670	MOX10718	Beaker Cemetery at Tolley's Pit	1341	Neolithic to Bronze Age		445300	210100
BW0671	MOX12275	Prehistoric Enclosure at Eynsham Abbey	16538	Neolithic to Bronze Age		443310	209140
BW0672	MOX11249	Multi Period Settlement Site	16389	Neolithic to Early Medieval		447013	211371
BW0673	MOX10621	Cassington Ring Settlement/Funerary Complex	15053	Neolithic to Early Medieval		444995	210061

BW0674	MOX10621	Cassington Ring Settlement/Funerary Complex	15053	Neolithic to Early Medieval	444995	210061
BW0675	MOX23072	Late Prehistoric to Medieval Scatter	17103	Neolithic to Medieval	447140	212420
BW0676	MOX23073	Light scatter of Late Prehistoric to Medieval material in Field 3	17104	Neolithic to Medieval	446770	212040
BW0677	MOX3568	Possible Bronze Age Ring Ditch and Linear Features	15960	Bronze Age	445300	222200
BW0678	MOX1234	Undated Ring Ditch (75m NW of Woottondown Farm)	13767	Bronze Age	444820	221780
BW0679	MOX3507	Bronze Age palstave (Wood Farm)	5267	Bronze Age	447000	221000
BW0680	MOX3835	Bronze Age Round Barrow	5319	Bronze Age	446454	219830
BW0681	MOX23744	Ring Ditch NW of Enslow	26315	Bronze Age	446925	218800
BW0682	MOX3798	Bronze Age ring ditch	1305	Bronze Age	447350	218030
BW0683	MOX3797	Possible Bronze Age Barrow	1304	Bronze Age	445577	215782
BW0684	MOX3992	Possible Bronze Age Round Barrow (N of Rowel Brook)	13294	Bronze Age	447904	213977
BW0685	MOX3992	Possible Bronze Age Round Barrow (N of Rowel Brook)	13294	Bronze Age	447904	213977
BW0686	MOX3993	Smaller of pair of possible Bronze Age Round Barrows (N of Rowel Brook)	13295	Bronze Age	447936	213973
BW0687	MOX3993	Smaller of pair of possible Bronze Age Round Barrows (N of Rowel Brook)	13295	Bronze Age	447936	213973
BW0688	MOX3912	Possible Bronze Age Ring Ditch (Sands, Begbroke Hill)	2640	Bronze Age	447870	213764
BW0689	MOX3912	Possible Bronze Age Ring Ditch (Sands, Begbroke Hill)	2640	Bronze Age	447870	213764
BW0690	MOX3967	Possible BA Enclosures & Pits (Sands, Begbroke Hill)	9599	Bronze Age	447745	213733
BW0691	MOX3967	Possible BA Enclosures & Pits (Sands, Begbroke Hill)	9599	Bronze Age	447745	213733
BW0692	MOX3952	Bronze Age Enclosures (Wrenches, Begbroke Hill)	7336	Bronze Age	447703	213524
BW0693	MOX3952	Bronze Age Enclosures (Wrenches, Begbroke Hill)	7336	Bronze Age	447703	213524
BW0694	MOX23280	Late Bronze Age or Early Iron Age pit at Little Marsh Playing Fields	17405	Bronze Age	448441	212341
BW0695	MOX10764	Round Barrow Cemetery at City Farm	14272	Bronze Age	443003	211527
BW0696	MOX10764	Round Barrow Cemetery at City Farm	14272	Bronze Age	443003	211527
BW0697	MOX24807	Possible Bronze Age ring ditch with linear features	28274	Bronze Age	445547	211237
BW0698	MOX24807	Possible Bronze Age ring ditch with linear features	28274	Bronze Age	445547	211237
BW0699	MOX4001	Bronze Age Ring Ditch	15175	Bronze Age	445887	211194
BW0700	MOX4001	Bronze Age Ring Ditch	15175	Bronze Age	445887	211194
BW0701	MOX4002	Bronze Age Lithic Scatter	15440	Bronze Age	445960	211160
BW0702	MOX10773	Bronze Age Barrow Complex, New Wintles Farm	15055	Bronze Age	442924	210934
BW0703	MOX10773	Bronze Age Barrow Complex, New Wintles Farm	15055	Bronze Age	442924	210934
BW0704	MOX4004	Bronze Age pottery and burnt flint	15442	Bronze Age	446800	210880
BW0705	MOX23435	Late Bronze Age settlement N of A40	26087	Bronze Age	446110	210730
BW0706	MOX3008	Possible Bronze Age Ring Ditch	15093	Bronze Age	443207	210558
BW0707	MOX3008	Possible Bronze Age Ring Ditch	15093	Bronze Age	443207	210558
BW0708	MOX2879	Possible Bronze Age Ring Ditch	15037	Bronze Age	443788	208654
BW0709	MOX2879	Possible Bronze Age Ring Ditch	15037	Bronze Age	443788	208654
BW0710	MOX2728	Late Bronze Age Shields	1680	Bronze Age	444280	208580
BW0711	MOX8750	Bronze Age Arrowhead	16076	Bronze Age	445000	205000
BW0712	MOX27429	Bronze Age pit and Iron Age settlement	29052	Bronze Age to Iron Age	445440	216235
BW0713	MOX27061	Burials from the Early and Middle Bronze Age followed by Iron Age to Roman landscape features	28703	Bronze Age to Iron Age	445536	211316
BW0714	MOX27857	Bronze or Iron Age Ring ditch	29467	Bronze Age to Iron Age	443260	210377
BW0715	MOX23902	Ditch and other linear features found within grounds of school	26464	Bronze Age to Iron Age	443580	209770
BW0716	MOX2888	Bronze Age to Iron Age Settlement	15370	Bronze Age to Iron Age	444400	209500
BW0717	MOX27061	Burials from the Early and Middle Bronze Age followed by Iron Age to Roman landscape features	28703	Bronze Age to Roman	445536	211316
BW0718	MOX3554	Banjo Enclosure near parish boundary	13500	Iron Age	445970	220700
BW0719	MOX3465	Greek Iron Age bronze coins and sceatta	1765	Iron Age	445000	220000
BW0720	MOX3877	Iron Age Pottery	14378	Iron Age	446470	219180
BW0721	MOX24074	Iron Age surface collection at Bunker's Hill	27563	Iron Age	447299	218213
BW0722	MOX260	Bladon Camp Hillfort	1376	Iron Age	445676	213806
BW0723	MOX260	Bladon Camp Hillfort	1376	Iron Age	445676	213806
BW0724	MOX10789	Iron Age Settlement at Purwell Farm	28932	Iron Age	444499	211897
BW0725	MOX10789	Iron Age Settlement at Purwell Farm	28932	Iron Age	444499	211897
BW0726	MOX2932	Iron Age Settlement (c.550m NNE of City Farm)	3316	Iron Age	443090	211580
BW0727	MOX2932	Iron Age Settlement (c.550m NNE of City Farm)	3316	Iron Age	443090	211580
BW0728	MOX2935	Iron Age Farmstead (c.1000m W of the River Evenlode)	4012	Iron Age	442962	211522
BW0729	MOX2935	Iron Age Farmstead (c.1000m W of the River Evenlode)	4012	Iron Age	442962	211522
BW0730	MOX3896	Iron Age Pits, Pottery (Tuckwell's Pit)	1344	Iron Age	445660	211280
BW0731	MOX23431	Undated ditches and pits near Worton Rectory Farm	26085	Iron Age	445925	210960
BW0732	MOX23430	Iron Age Occupation south of the A40 (Cassington Spur Road Junction)	26084	Iron Age	446130	210479
BW0733	MOX10711	Possible Iron Age Settlement with pits	15058	Iron Age	445270	210220
BW0734	MOX2843	Iron Age Pottery (Thames end of site, near soil bank)	11564	Iron Age	444300	209287
BW0735	MOX2726	Early Iron Age Pottery	1673	Iron Age	444930	207960
BW0736	MOX28185	Linear Ditch and associated finds	29798	Iron Age	446000	206700
BW0737	MOX2834	Iron Age Settlement, Gully and Enclosures (immediately E of River Thames)	10601	Iron Age	444400	205900
BW0738	MOX2810	Iron Age Enclosures, Hut and Pit (Farmoor New Reservoir)	8341	Iron Age	444326	205531
BW0739	MOX2810	Iron Age Enclosures, Hut and Pit (Farmoor New Reservoir)	8341	Iron Age	444326	205531
BW0740	MOX12086	Iron Age Sling Bullet, Wolvercote	1664	Iron Age	445000	205000
BW0741	MOX3815	Iron Age/Roman Pottery and Arrowhead	4097	Iron Age to Roman	447198	218393
BW0742	MOX27596	Possible later prehistoric/Roman rectilinear Settlement	29213	Iron Age to Roman	445818	216733
BW0743	MOX28281	Prehistoric or Roman Pit Cluster	29892	Iron Age to Roman	443316	213346
BW0744	MOX28281	Prehistoric or Roman Pit Cluster	29892	Iron Age to Roman	443316	213346
BW0745	MOX28359	Later Prehistoric activity	29969	Iron Age to Roman	447000	212980
BW0746	MOX4007	Iron Age Settlement, Worton Rectory Farm	15931	Iron Age to Roman	447201	211308
BW0747	MOX11192	Possible Iron Age to Romano-British Field Systems	29705	Iron Age to Roman	446901	210823
BW0748	MOX27858	Late Iron Age/early Roman settlement and agricultural activity	29468	Iron Age to Roman	442732	210043
BW0749	MOX11196	Pottery Scatter at Yarnton	16395	Iron Age to Early Medieval	446022	211466
BW0750	MOX11176	Early Iron Age to Saxon Settlement at Yarnton	16386	Iron Age to Early Medieval	447385	211294
BW0751	MOX11176	Early Iron Age to Saxon Settlement at Yarnton	16386	Iron Age to Early Medieval	447385	211294
BW0752	MOX28182	Iron Age to Saxon Finds	29795	Iron Age to Early Medieval		205500
BW0753	MOX3518	Later Prehistoric Irregular Enclosures	5694	Prehistoric	446640	221700
BW0754	MOX3497	Prehistoric Flints	4150	Prehistoric	446770	220352

BW0755	MOX3538	Two Prehistoric Flint Flake Scrapers	9464	Prehistoric	446830	220340
BW0756	MOX1459	Mound thought to be Long Barrow	3268	Prehistoric	444290	219750
BW0757	MOX1442	Prehistoric Flint Implements	1229	Prehistoric	444970	219370
BW0758	MOX3822	Late Prehistoric Core and Flakes	4491	Prehistoric	447000	219000
BW0759	MOX3795	Prehistoric Flint Implements	1301	Prehistoric	445050	218890
BW0760	MOX3796	Undated Flint Implements	1303	Prehistoric	445240	218360
BW0761	MOX1720	Small Lithic Scatter on Woodstock Bypass	15567	Prehistoric	444006	218154
BW0762	MOX27807	Later prehistoric occupation site	29420	Prehistoric	445611	218009
BW0763	MOX3878	Later Prehistoric Lithic Scatter	15568	Prehistoric	445730	217420
BW0764	MOX1721	Prehistoric Lithic Scatter, Woodstock Bypass	15569	Prehistoric	445786	217008
BW0765	MOX1722	Prehistoric Lithic Scatter on Woodstock Bypass	15570	Prehistoric	445800	216695
BW0766	MOX3845	Prehistoric Flints	5860	Prehistoric	445520	216180
BW0767	MOX27981	Possible Enclosure or Boundary	29593	Prehistoric	444880	215550
BW0768	MOX3917	Later Prehistoric Scrapers and Struck Flints	3932	Prehistoric	447500	213600
BW0769	MOX3913	Prehistoric Flint Tool	3357	Prehistoric	447507	213503
BW0770	MOX4005	Prehistoric Lithic Scatter	15443	Prehistoric	446780	212200
BW0771	MOX3007	Possible Later Prehistoric Linear Systems or Ring Ditches	15092	Prehistoric	442650	211845
BW0772	MOX3007	Possible Later Prehistoric Linear Systems or Ring Ditches	15092	Prehistoric	442650	211845
BW0773	MOX3959	Prehistoric Circles, Linear Features	8353	Prehistoric	445433	211335
BW0774	MOX2947	Possible Ring Ditches and Pits	4648	Prehistoric	444401	211021
BW0775	MOX2947	Possible Ring Ditches and Pits	4648	Prehistoric	444401	211021
BW0776	MOX2958	Later Prehistoric Ring Ditch	5151	Prehistoric	442964	210499
BW0777	MOX2958	Later Prehistoric Ring Ditch	5151	Prehistoric	442964	210499
BW0778	MOX3009	Later Prehistoric linear ditches and possible pits	15094	Prehistoric	443040	210336
BW0779	MOX3009	Later Prehistoric linear ditches and possible pits	15094	Prehistoric	443040	210336
BW0780	MOX10628	Palaeolithic Handaxe at Cassington Ring Complex	3779	Prehistoric	445000	210000
BW0781	MOX2747	Possible Late Prehistoric Bone Fishing Spear	3308	Prehistoric	444326	208605
BW0782	MOX12085	Prehistoric Flint Implements, Wolvercote	1663	Prehistoric	445000	205000
BW0783	MOX23141	Possible villa at Lower Dornford Farm	17205	Roman	445000	220600
BW0784	MOX3536	Roman Foundations and Pottery	9462	Roman	446840	220380
BW0785	MOX23745	Roman Pottery concentration in area of known cropmarks	26316	Roman	446527	220329
BW0786	MOX3816	Early Roman Rectilinear Enclosures and Field System	4151	Roman	446297	220043
BW0787	MOX3457	Roman Coins	1733	Roman	445000	220000
BW0788	MOX3466	Roman Bronze Coin	2314	Roman	445000	220000
BW0789	MOX3510	Roman Coins	5349	Roman	445000	220000
BW0790	MOX1458	Roman Coins	3107	Roman	444890	219570
BW0791	MOX1515	Roman Coins	5327	Roman	444900	219100
BW0792	MOX24012	Roman material found in fields adj to Akeman Street	27501	Roman	445200	219000
BW0793	MOX24067	Extensive collection of RB material at Sansoms Platt	27556	Roman	445250	219000
BW0794	MOX3828	Roman Coins	5152	Roman	445253	218989
BW0795	MOX23181	Roman Ditch at Oxford School of Drama	17297	Roman	445010	218980
BW0796	MOX3826	Possible Roman Settlement	4971	Roman	445450	218950
BW0797	MOX3843	Roman Inhumations and Pits from Pipeline	5731	Roman	445308	218907
BW0798	MOX24099	Scatter of pottery at Sansom's Platt	27587	Roman	445300	218900
BW0799	MOX3841	Roman Pits with Pottery	5551	Roman	445030	218900
BW0800	MOX83	Roman Town N of Sansom's Platt	1263	Roman	445229	218862
BW0801	MOX83	Roman Town N of Sansom's Platt	1263	Roman	445229	218862
BW0802	MOX3810	Roman Pottery	2319	Roman	445220	218820
BW0803	MOX12323	Roman Flanged Rim of Mortarium	16593	Roman	445200	218800
BW0804	MOX3836	Roman Coins	5328	Roman	445000	218800
BW0805	MOX27957	Possible Roman Building	29569	Roman	445110	218790
BW0806	MOX3812	Roman Artefacts	2744	Roman	445200	218700
BW0807	MOX3814	Roman Pottery and Coin	3358	Roman	445300	218700
BW0808	MOX24087	Scatter of RB sherds on Roman farmstead site at Hensington	27576	Roman	445310	218130
BW0809	MOX1723	Roman Settlement on Woodstock Bypass	16081	Roman	444418	218082
BW0810	MOX35	Roman Farmstead at Hensington	1302	Roman	445358	218063
BW0811	MOX35	Roman Farmstead at Hensington	1302	Roman	445358	218063
BW0812	MOX27808	Roman trackway	29421	Roman	445577	217960
BW0813	MOX1724	Roman Pottery Scatter on Woodstock Bypass	16082	Roman	445719	217462
BW0814	MOX26902	Northern extension of Blenheim Villa	28570	Roman	445630	216390
BW0815	MOX3849	Blenheim Roman Villa and Field System	9413	Roman	445640	216149
BW0816	MOX3849	Blenheim Roman Villa and Field System	9413	Roman	445640	216149
BW0817	MOX3804	Roman Coins	1311	Roman	447510	215380
BW0818	MOX3811	Roman Settlement	2560	Roman	446140	215380
BW0819	MOX3842	Possible Roman Linear Marks	5693	Roman	446350	215040
BW0820	MOX1703	Akeman Street (west section)	8921	Roman	439233	214413
BW0821	MOX2983	Abraided pottery findspot	9181	Roman	443500	213950
BW0822	MOX2982	Romano British Pottery, Ring, Gouge and Ditch (c.310m due N of Church Hanborough Church)	8797	Roman	442570	213120
BW0823	MOX2954	Possible Roman Settlement Site (c.110m N of school)	4977	Roman	442610	213050
BW0824	MOX3999	Undated Possible Field System and possible Roman ditches	15098	Roman	448854	212110
BW0825	MOX3894	Roman Coins and Pottery	1150	Roman	446180	211320
BW0826	MOX3914	Roman & Post-Medieval Pottery	3746	Roman	445815	211198
BW0827	MOX3898	Romano British Pottery and Ditches (Tuckwell's Pit)	1347	Roman	445670	211110
BW0828	MOX3956	Possible Roman Villa	7586	Roman	447300	211100
BW0829	MOX11178	Romano-British Field System Complex	16394	Roman	445965	211077
BW0830	MOX11178	Romano-British Field System Complex	16394	Roman	445965	211077
BW0831	MOX3979	Possible Romano British Villa (E of Worton)	11978	Roman	446000	211000
BW0832	MOX3989	Roman Roof Tile	12932	Roman	445900	211000
BW0833	MOX10657	Romano British Findspot at Cassington Enclosure Complex	3761	Roman	445040	210050
BW0834	MOX2919	Roman Pottery	1285	Roman	442590	210030
BW0835	MOX2859	Romano British Settlement (Eynsham by-pass)	13186	Roman	443796	209803
BW0836	MOX2721	Roman Pottery (N of Newland Street)	1655	Roman	443580	209800
BW0837	MOX2746	Roman Pottery (The Gables, Cassington Road)	3075	Roman	443600	209500
BW0838	MOX26919	Roman and undated features	28586	Roman	443440	209220
BW0839	MOX26832	Ditches, Gullies and a Possible Trackway	28509	Roman	443516	209181
BW0840	MOX8677	Roman Pottery (by the edge of Hill Copse)	7409	Roman	445300	208500
BW0841	MOX2839	Romano British Artefacts (480m SSW of Swinford Bridge)	11466	Roman	444259	208080
BW0842	MOX2811	Romano British Farmstead (Farmoor New Reservoir)	8342	Roman	444326	205532
BW0843	MOX2811	Romano British Farmstead (Farmoor New Reservoir)	8342	Roman	444326	205532
BW0844	MOX9001	Roman Foundations and Finds (Leys Farm)	7257	Roman	445300	204300
BW0845	MOX26920	Roman features	28587	Roman to Early Medieval	443500	209590
BW0846	MOX2818	Roman to Anglo-Saxon findspot	8878	Roman to Early Medieval	443600	209450
BW0847	MOX6583	Anglo Saxon Settlement at The Shrubby	9506	Roman to Early Medieval	443410	209210
BW0848	MOX10139	Various Roman to Victorian material	16359	Roman to Medieval	444200	221000
BW0849	MOX809	Oxford Ridgeway	8861	Roman to Medieval	442008	220037
BW0850	MOX12324	Roman and Medieval rings from Yarnton	16594	Roman to Medieval	445000	210000
BW0851	MOX1701	Anglo Saxon Village near Wootton	5548	Early Medieval	444580	218870
BW0852	MOX1725	Anglo Saxon Pottery Scatter, Woodstock Bypass	16083	Early Medieval	444486	218041
BW0853	MOX28230	Early or Later Medieval Gravel Pits	29842	Early Medieval	442779	212316
BW0854	MOX28230	Early or Later Medieval Gravel Pits	29842	Early Medieval	442779	212316

BW0855	MOX10791	Anglo Saxon Settlement at Purwell Farm	28933	Early Medieval	444700	212300
BW0856	MOX10790	Anglo Saxon Inhumation Cemetery at Purwell Farm	15095	Early Medieval	444400	211700
BW0857	MOX10772	Anglo Saxon Cremation Cemetery at City Farm	28917	Early Medieval	443041	211516
BW0858	MOX27788	Site of Anglo-Saxon cemetery	29401	Early Medieval	447581	211406
BW0859	MOX11179	Anglo Saxon Settlement At Yarnton	16385	Early Medieval	446035	211405
BW0860	MOX11179	Anglo Saxon Settlement At Yarnton	16385	Early Medieval	446035	211405
BW0861	MOX4013	Anglo Saxon Grubenhau	1346	Early Medieval	445970	211185
BW0862	MOX4013	Anglo Saxon Grubenhau	1346	Early Medieval	445970	211185
BW0863	MOX4011	Site of Anglo Saxon Hall	16042	Early Medieval	445946	211152
BW0864	MOX4011	Site of Anglo Saxon Hall	16042	Early Medieval	445946	211152
BW0865	MOX3990	Single sherd of possible Anglo Saxon Pottery	12933	Early Medieval	445880	211140
BW0866	MOX28229	Early or Later Medieval Gravel Pits	29841	Early Medieval	443099	211092
BW0867	MOX28229	Early or Later Medieval Gravel Pits	29841	Early Medieval	443099	211092
BW0868	MOX3895	Anglo Saxon Inhumation Cemetery (c.350m ENE of the Church of St Peter)	1339	Early Medieval	445730	210900
BW0869	MOX3900	Anglo Saxon Inhumation Cemetery	1375	Early Medieval	445629	210781
BW0870	MOX10779	Anglo Saxon Settlement and Barrows at New Wintles Farm	15056	Early Medieval	442984	210614
BW0871	MOX10779	Anglo Saxon Settlement and Barrows at New Wintles Farm	15056	Early Medieval	442984	210614
BW0872	MOX10762	Anglo Saxon Settlement at Tolley's Pit	3969	Early Medieval	445429	210232
BW0873	MOX12355	Various Saxon and Medieval artefacts	16625	Early Medieval	445000	210000
BW0874	MOX3901	Anglo Saxon Sword and Two Iron Knives	1377	Early Medieval	445000	210000
BW0875	MOX12325	Various Bronze Age to Late Medieval finds from Begbroke	16595	Early Medieval	445000	210000
BW0876	MOX10664	Anglo Saxon Spearhead (Cassington Enclosure Complex)	3778	Early Medieval	445000	209900
BW0877	MOX2720	Anglo Saxon Inhumation Cemetery at Eynsham	1649	Early Medieval	443410	209890
BW0878	MOX2731	Saxon Grubenhauer/Sunken Featured Building	1687	Early Medieval	443650	209800
BW0879	MOX2765	Traces of cloister walk and cloisters, Eynsham Abbey	4008	Early Medieval	443400	209100
BW0880	MOX12084	Saxon Bone Implement, Wolvercote	1661	Early Medieval	445000	205000
BW0881	MOX12088	Saxon sceatta, Binsey	1685	Early Medieval	445000	205000
BW0882	MOX3846	Witney Branch Ridgeway	8862	Early Medieval to Medieval	441233	214884
BW0883	MOX27633	Medieval pit, Manor Farm	29254	Early Medieval to Medieval	445258	210681
BW0884	MOX12599	Anglo Saxon and Medieval features near Eynsham Abbey	16831	Early Medieval to Medieval	443420	209230
BW0885	MOX2837	Late Saxon to Medieval Date Pottery (Pavilion on Recreation Ground)	11248	Early Medieval to Medieval	443540	209180
BW0886	MOX64	Site of Eynsham Abbey	3112	Early Medieval to Medieval	443434	209152
BW0887	MOX64	Site of Eynsham Abbey	3112	Early Medieval to Medieval	443434	209152
BW0888	MOX2838	Medieval Pottery (Recreation Ground)	11255	Early Medieval to Medieval	443580	209150
BW0889	MOX10713	Witham Ridgeway	8864	Early Medieval to Medieval	446952	206939
BW0890	MOX8748	Medieval Field System or Farmstead	15090	Early Medieval to Medieval	447573	206329
BW0891	MOX9003	St Michael's Church, High Street	7467	Early Medieval to Medieval	446148	204132
BW0892	MOX27802	Early-Medieval to Post-Medieval occupation	29414	Early Medieval to Post Medieval	443501	209181
BW0893	MOX1184	Dornford Deserted Medieval Village	1059	Medieval	445000	220500
BW0894	MOX3840	Medieval Pits and Pottery found on Charlbury to Arncoft Gas Pipeline	5547	Medieval	445880	219180
BW0895	MOX1440	Hordley Deserted Medieval Village	1206	Medieval	444691	219123
BW0896	MOX3794	Weaveley Deserted Medieval Village	1107	Medieval	445785	218495
BW0897	MOX3848	Undated Causeway and Holloways	9399	Medieval	445109	217236
BW0898	MOX1488	Site of Chapel of St John	4895	Medieval	444900	216900
BW0899	MOX28103	Blenheim Palace Park and Gardens	29716	Medieval	443487	216714
BW0900	MOX28103	Blenheim Palace Park and Gardens	29716	Medieval	443487	216714
BW0901	MOX3851	Medieval Iron Arrowhead	9793	Medieval	445201	216548
BW0902	MOX27978	Medieval to Post-Medieval Activity	29590	Medieval	443250	214130
BW0903	MOX3994	Shrunken Medieval Village	13296	Medieval	446816	213999
BW0904	MOX13831	Grave Slab approximately 5 metres south of south door of Church of St Michael	19036	Medieval	446840	213936
BW0905	MOX3950	Churchyard Cross, St Michaels Church, St Michael's Lane	5872	Medieval	446841	213929
BW0906	MOX2999	Deer Park and Pale, Pinsley Wood	11624	Medieval	442976	213438
BW0907	MOX2999	Deer Park and Pale, Pinsley Wood	11624	Medieval	442976	213438
BW0908	MOX20938	Wall approximately 24 metres north east of north Porch and 21.5 metres North of Chancel of St Peter and St Paul, Church Hanborough	24543	Medieval	442590	212871
BW0909	MOX20595	Wall approximately 24 metres north east of north Porch and 18 metres north of Chancel of Church of St Peter and St Paul	24544	Medieval	442594	212869
BW0910	MOX2956	Medieval Pottery and Stone Built Hearth (c.100m E of Church of SS Peter and Paul)	4988	Medieval	442670	212840
BW0911	MOX2945	Church of SS Peter and Paul, Church Hanborough	4640	Medieval	442582	212839
BW0912	MOX2945	Church of SS Peter and Paul, Church Hanborough	4640	Medieval	442582	212839
BW0913	MOX3935	St Bartholomews Church, Church Lane	4650	Medieval	447767	211671
BW0914	MOX3948	Medieval Cross Bases	5538	Medieval	446270	211360
BW0915	MOX3949	Deserted Medieval Settlement	5539	Medieval	446250	211350
BW0916	MOX3947	Possible Medieval Fishpond	5537	Medieval	447465	211145
BW0917	MOX3947	Possible Medieval Fishpond	5537	Medieval	447465	211145
BW0918	MOX3915	Medieval Moat at Reynold's Farm	3763	Medieval	445575	210582
BW0919	MOX3915	Medieval Moat at Reynold's Farm	3763	Medieval	445575	210582
BW0920	MOX3893	Medieval Fishponds	991	Medieval	445570	210516
BW0921	MOX23429	Undated ditches south of Cassington	26083	Medieval	445704	210411
BW0922	MOX8667	Somerford Deserted Medieval Village	5489	Medieval	445617	209885
BW0923	MOX2781	Site of Medieval Borough/Plantation	5411	Medieval	443500	209600
BW0924	MOX23603	Medieval Ditch and undated gully at Newland Street	26193	Medieval	443620	209520
BW0925	MOX12558	Medieval sherds and stone found at Lord's Row	16791	Medieval	443500	209300
BW0926	MOX2794	Medieval Pottery and Worked Stone (E side of Queen Street with High Street)	8026	Medieval	443477	209272
BW0927	MOX12591	Medieval pits and possible ditch near Eynsham Abbey	16823	Medieval	443470	209190
BW0928	MOX8646	Site of Medieval Farmstead	1813	Medieval	446638	206443
BW0929	MOX8646	Site of Medieval Farmstead	1813	Medieval	446638	206443
BW0930	MOX8748	Medieval Field System or Farmstead	15090	Medieval	447573	206329
BW0931	MOX8714	Medieval Pottery from Busby's Farm (Site 'E', Part of the Dean Court Complex)	10795	Medieval	447598	206274
BW0932	MOX8717	Site of Medieval Building at Dean Court (Site 'A' SW of Busby's Farm)	10796	Medieval	447420	206150
BW0933	MOX8720	Medieval House Platform and Croft (Site B, W of Dean Court Farm)	10797	Medieval	447520	205910
BW0934	MOX2821	Whitley Deserted Medieval Village	9253	Medieval	444200	205300
BW0935	MOX8638	Site of St Thomas's Chapel	1715	Medieval	445000	205000
BW0936	MOX8645	Site of Church at Dean Court	1741	Medieval	447000	205000
BW0937	MOX12820	Remains of both pre-C14 Abbey grange and post -C14 retreat at Cunnor Place	17000	Medieval	446072	204113

BW0938	MOX1555	Site of Vicarage at Wootton	9434	Medieval to Post Medieval	444000	219700
BW0939	MOX1550	Possible Site of Watermill at Hordley	9193	Medieval to Post Medieval	444630	219200
BW0940	MOX3847	Possible Medieval or Post-Medieval Fishponds	9398	Medieval to Post Medieval	445100	217200
BW0941	MOX2942	St Martin's Church, Church Street	4634	Medieval to Post Medieval	444924	214827
BW0942	MOX2921	Hanborough Bridge and Flanking Walls (immediately S of the E end of W Meadows)	2315	Medieval to Post Medieval	444050	214235
BW0943	MOX3931	St Michael's Church, St Michael's Lane	4643	Medieval to Post Medieval	446846	213942
BW0944	MOX27926	Medieval to Post-medieval agricultural activity	29537	Medieval to Post Medieval	447000	212950
BW0945	MOX28161	Medieval to Post-Medieval Features	29774	Medieval to Post Medieval	447680	211890
BW0946	MOX3935	St Bartholomews Church, Church Lane	4650	Medieval to Post Medieval	447767	211671
BW0947	MOX8998	Base of Churchyard Cross, St Peter's Church, Church Lane	3775	Medieval to Post Medieval	445447	210607
BW0948	MOX3916	Church of St Peter, Church Lane	3764	Medieval to Post Medieval	445468	210601
BW0949	MOX23026	Silver Fob Seal	17098	Medieval to Post Medieval	445001	210443
BW0950	MOX26559	Medieval and Post-Medieval features	28289	Medieval to Post Medieval	443200	209400
BW0951	MOX2891	Med/Post Med Pits, Ditches, Pottery (39, High Street)	15827	Medieval to Post Medieval	443420	209280
BW0952	MOX22028	The Elms, Oxford Road	23980	Medieval to Post Medieval	443523	209235
BW0953	MOX2840	Possible Site of Medieval/Post-Medieval Forge (120m E of Stroud Copse)	11467	Medieval to Post Medieval	444268	207664
BW0954	MOX2727	Stroud Cumnor Deserted Medieval Village	1674	Medieval to Post Medieval	444400	207500
BW0955	MOX8610	Hillend Deserted Medieval Village	1627	Medieval to Post Medieval	446606	206684
BW0956	MOX9133	Medieval Churchyard Cross, St Michael's Church, High Street	9540	Medieval to Post Medieval	446159	204160
BW0957	MOX9002	Site of Cumnor Place & Gardens	7462	Medieval to Post Medieval	446100	204120
BW0958	MOX1467	Hordley House	4384	Medieval to Modern	444676	219200
BW0959	MOX12409	Bladon (Limestone) Quarries	16675	Medieval to Modern	443700	214200
BW0960	MOX20940	The Ferrets No 1/2 & 3, Church Hanborough	24551	Medieval to Modern	442662	212907
BW0961	MOX2997	Rectory Farmhouse, Pigeon House Lane, Church Hanborough	11201	Medieval to Modern	442610	212811
BW0962	MOX22519	The White Hart Public House and attached Garage (Part of No 33), Newland Street	23969	Medieval to Modern	443422	209557
BW0963	MOX23014	No 16 (Coulters), Newland Street	23975	Medieval to Modern	443432	209525
BW0964	MOX22032	No 26 (The Shrubbery), High Street	23949	Medieval to Modern	443394	209245
BW0965	MOX19472	Archangel House and Rear Wall	22799	Medieval to Modern	446195	204174
BW0966	MOX19452	Nos 3 & 5 High Street	22828	Medieval to Modern	446119	204170
BW0967	MOX28135	Birmingham and Oxford Junction Railway	29748	Post Medieval	445803	230547
BW0968	MOX28055	The Oxford, Worcester and Wolverhampton Railway	29667	Post Medieval	421479	229586
BW0969	MOX27509	Oxford Canal	16429	Post Medieval	448118	228755
BW0970	MOX21342	Woottondown Farmhouse and attached Barn	24683	Post Medieval	444905	221713
BW0971	MOX21051	Old Man Leys Farm Barn and attached Building approximately 4 metres NW of Farmhouse	24749	Post Medieval	446609	220873
BW0972	MOX22555	Old Man Leys Farm Farmbuilding approximately 2 metres west of Farmhouse	24751	Post Medieval	446614	220856
BW0973	MOX20993	Barn approximately 20 metres north of Lower Dornford Farmhouse, Dornford	24698	Post Medieval	444916	220583
BW0974	MOX20556	Lower Dornford Farmhouse and attached Barn, Dornford	24697	Post Medieval	444921	220552
BW0975	MOX1206	Stable, Lower Dornford Farmhouse, Dornford	4835	Post Medieval	444893	220542
BW0976	MOX1228	Holly Bank (N of Wootton village)	13140	Post Medieval	444452	220490
BW0977	MOX20994	Garden Walls approximately 20 metres south of Lower Dornford Farmhouse, Dornford	24699	Post Medieval	444907	220469
BW0978	MOX3539	Site of Brick Kiln	9465	Post Medieval	446920	220440
BW0979	MOX20567	No 30 and 32, Castle Road	24684	Post Medieval	443836	220070
BW0980	MOX3519	Medieval Enclosures at Tackley	5695	Post Medieval	446900	220000
BW0981	MOX10715	Site of Milestone	16210	Post Medieval	444516	219991
BW0982	MOX22416	Garden Walls and attached Stable approximately 5 metres N of Wootton Place, Church Street	24691	Post Medieval	443953	219909
BW0983	MOX1436	Former Primitive Methodist Chapel (60m SW of Church)	1052	Post Medieval	443793	219896
BW0984	MOX21575	Outbuilding approximately 10 metres NNW of Wootton Place, Church Street	24692	Post Medieval	443939	219889
BW0985	MOX28012	Post-Medieval Human Remains / Boiler House	29624	Post Medieval	443890	219880
BW0986	MOX20555	Group of 3 Chest Tombs approximately 2.5 to 7 metres S of Nave and Chancel of Church of St Mary, Church Street	24688	Post Medieval	443908	219874
BW0987	MOX1433	Quarry near Wootton	1048	Post Medieval	444116	219868
BW0988	MOX22996	Chest Tomb approximately 20 metres SE of Chancel of Church of St Mary, Church Street	24689	Post Medieval	443928	219857
BW0989	MOX22076	Chest Tomb approximately 21 metres S of Nave of Church of St Mary, Church Street	24690	Post Medieval	443909	219855
BW0990	MOX22244	Bailiol Cottage, Church Street	24694	Post Medieval	443866	219855
BW0991	MOX20990	Nos 1-3 (consec), School Cottages, Church Street	24695	Post Medieval	443882	219846
BW0992	MOX21576	Milford Bridge Cottage, Milford Lane	24703	Post Medieval	444623	219817
BW0993	MOX1434	Parrott's School, Church Street	1050	Post Medieval	443884	219809
BW0994	MOX22243	Parrotts, Church Street	24693	Post Medieval	443909	219800
BW0995	MOX22285	Manor Farmhouse, Chapelhill	24686	Post Medieval	443809	219798
BW0996	MOX20991	School Cottage, Church Street	24696	Post Medieval	443890	219791
BW0997	MOX21574	Hillside, Chapel Hill	24687	Post Medieval	443866	219742
BW0998	MOX20558	Horseshoe House, Horse Shoe Lane	24700	Post Medieval	443953	219693
BW0999	MOX22184	The Old Gloving House, Mill Lane	24704	Post Medieval	443942	219640
BW1000	MOX22417	Bridge and Flanking Walls approximately 25 metres S of the Old Gloving House, Mill Lane	24705	Post Medieval	443938	219619
BW1001	MOX20559	Bridge over River Glyme, Horseshoe Lane	24701	Post Medieval	443961	219585
BW1002	MOX23497	Gazebo, Hordley House	24682	Post Medieval	444659	219196
BW1003	MOX3854	Site of Toll House	10171	Post Medieval	445093	218996
BW1004	MOX12662	Two late to Post-Medieval silver dress hooks and a gold ring from Woodstock	16895	Post Medieval	444550	217650

BW1005	MOX3788	Quarry and Kiln	703	Post Medieval	447545	217568
BW1006	MOX3861	Post-Medieval Lead Token (230m W of Sansom's Lane)	11203	Post Medieval	445330	217550
BW1007	MOX14703	Shipton Slade Farmhouse	19132	Post Medieval	446588	217411
BW1008	MOX13810	Shipton Slade Farm, Barn approximately 50 metres south west of Farmhouse	19133	Post Medieval	446533	217381
BW1009	MOX22414	Stables approximately 10 metres NNW of No 7 (Hensington Farmhouse), Banbury Road	24746	Post Medieval	445088	217022
BW1010	MOX21049	No 7 (Hensington Farmhouse) and attached Farmbuildings, Banbury Road	24745	Post Medieval	445105	217014
BW1011	MOX21050	Barn Range approximately 30 metres WSW of No 7 (Hensington Farmhouse), Banbury Road	24747	Post Medieval	445065	216985
BW1012	MOX3825	Site of Hensington Cross	4874	Post Medieval	445130	216950
BW1013	MOX3853	Milestone	10047	Post Medieval	445180	216260
BW1014	MOX12171	Medieval Pottery	5861	Post Medieval	445518	216214
BW1015	MOX20549	Cowyards Cottage and the Cowyards	24735	Post Medieval	445229	216028
BW1016	MOX3856	Site of Toll House	10222	Post Medieval	445465	215961
BW1017	MOX22554	Group of 6 Terms and Statue of 4 Putti at Exedra approximately 400 metres SE of S Front of Blenheim Palace	24722	Post Medieval	444459	215802
BW1018	MOX20543	Statue of Hermes approximately 450 metres SSE of S Front of Blenheim Palace	24727	Post Medieval	444463	215715
BW1019	MOX21865	Sundial approximately 6 metres S of No 1 and 2, Both Cottages (Not Included)	24733	Post Medieval	444649	215700
BW1020	MOX3857	Site of Toll House	10223	Post Medieval	445869	215649
BW1021	MOX1491	Kitchen Garden, Blenheim Park	4911	Post Medieval	444770	215630
BW1022	MOX21043	Kitchen Garden Walls and attached House approximately 600 metres SE of Blenheim Palace	24724	Post Medieval	444609	215623
BW1023	MOX1564	Middle Lodge, Blenheim Park	10957	Post Medieval	444930	215520
BW1024	MOX3852	Milestone	10033	Post Medieval	445150	215290
BW1025	MOX1490	New Bridge, Blenheim Park	4910	Post Medieval	444400	215244
BW1026	MOX1423	Blenheim Pump House and Turbines	444	Post Medieval	443732	215202
BW1027	MOX20547	Swiss Bridge, approximately 890 metres SW of Blenheim Palace	24734	Post Medieval	443738	215186
BW1028	MOX3863	Site of Brickyard NE of village centre	12379	Post Medieval	445050	215150
BW1029	MOX21315	Eagle Lodge	24714	Post Medieval	444752	215034
BW1030	MOX2937	The Old Malthouse, Park Lane	4532	Post Medieval	444791	214962
BW1031	MOX20612	Village Pump Park Street	24451	Post Medieval	444851	214927
BW1032	MOX22518	Bladon Church of England Primary School and School House, Park Street	17100	Post Medieval	444889	214903
BW1033	MOX22727	No 2-8 (Even), Park Street	24456	Post Medieval	444825	214903
BW1034	MOX21957	No 14 & 16, Park Street	24457	Post Medieval	444823	214861
BW1035	MOX20610	Chest Tomb approximately 6 metres north east of Chancel of Church of St Martin, Church Street	24444	Post Medieval	444941	214829
BW1036	MOX22087	Chest Tomb approximately one metre west of south Porch and 4 metres south of Nave Church of St Martin, Church Street	24448	Post Medieval	444909	214825
BW1037	MOX20613	No 17 (Kings View), Park Street	24452	Post Medieval	444865	214823
BW1038	MOX22987	Headstone approximately 7 metres south east of south Porch and 8 metres south of Nave of Church of St Martin, Church Street	24445	Post Medieval	444919	214818
BW1039	MOX20611	Chest Tomb approximately 5 metres south of south Porch of Church of St Martin, Church Street	24446	Post Medieval	444913	214817
BW1040	MOX21556	Chest Tomb approximately 12 metres south west of south Porch of Church of St Martin, Church Street	24447	Post Medieval	444903	214812
BW1041	MOX20905	No 21 & 23, Park Street	24453	Post Medieval	444856	214770
BW1042	MOX2904	Wesleyan Methodist Chapel	692	Post Medieval	444810	214740
BW1043	MOX2988	Post-Medieval Water Meadows	9301	Post Medieval	443700	214700
BW1044	MOX21832	No 35 (Cobblers Cottage) Park Street	24455	Post Medieval	444781	214647
BW1045	MOX22428	No 2 (The Mount) & 4 Heath Lane	24449	Post Medieval	444872	214609
BW1046	MOX22081	Water Meadow Bridge and Flanking Walls with Gates and Gate Piers, Main Road	24562	Post Medieval	443659	214605
BW1047	MOX21750	No 9 (Manor Farmhouse), Manor Road	24450	Post Medieval	444799	214577
BW1048	MOX21370	Hanborough Lodge and Hanborough Lodge Cottage, Main Road	24563	Post Medieval	443547	214383
BW1049	MOX2957	Site of Quarry	5141	Post Medieval	443700	214300
BW1050	MOX2992	Site of Toll House	10175	Post Medieval	444088	214245
BW1051	MOX22665	Mileplate, Main Road, Long Hanborough	24571	Post Medieval	442510	214240
BW1052	MOX2993	Site of Milestone	10290	Post Medieval	444095	214225
BW1053	MOX22666	Wall and attached Gate Pier approximately 15 metres NNW of the Manor House, Main Road, Long Hanborough	24573	Post Medieval	442472	214223
BW1054	MOX2994	Parish Boundary Stone	10291	Post Medieval	444038	214213
BW1055	MOX22086	Folly Bridge, Cassington Road	24443	Post Medieval	444066	214207
BW1056	MOX3995	Post Med Hollow Way (N side of Image Ground or Priory Field)	13297	Post Medieval	446835	214075
BW1057	MOX3995	Post Med Hollow Way (N side of Image Ground or Priory Field)	13297	Post Medieval	446835	214075
BW1058	MOX3942	St Philip's Priory, Spring Hill Road	5229	Post Medieval	446924	213966
BW1059	MOX13834	Chest Tomb approximately 2 metres east of Chancel of Church of St Michael, St Michael's Lane	19035	Post Medieval	446860	213944
BW1060	MOX14475	Chest Tomb approximately 8 metres east of Chancel of Church of St Michael, St Michael's Lane	19034	Post Medieval	446866	213944
BW1061	MOX3932	Church of St Phillip, Spring Hill Road	4644	Post Medieval	446909	213938
BW1062	MOX14696	Headstone approximately 8 metres south west of south door of Church of St Michael, St Michael's Lane	19037	Post Medieval	446837	213929
BW1063	MOX13557	The Old Rectory	19038	Post Medieval	446855	213885
BW1064	MOX14708	The Old Rectory Coach House and Stable	19039	Post Medieval	446856	213863
BW1065	MOX13833	Barn approximately 10 metres north west of Hall Farmhouse, Spring Hill Road	19032	Post Medieval	446636	213782
BW1066	MOX3970	Milestone	10046	Post Medieval	447050	213770
BW1067	MOX13832	No 50 (Hall Farmhouse, Spring Hill Road	19031	Post Medieval	446644	213763
BW1068	MOX13502	Cartshed approximately 25 metres south east of Hall Farmhouse, Spring Hill Road	19033	Post Medieval	446680	213742
BW1069	MOX20911	Burleigh Farmhouse and Attached Barn and Stable Range, Burleigh Road	24466	Post Medieval	444962	212960
BW1070	MOX22340	The Foundry, Church Hanborough	24550	Post Medieval	442617	212951
BW1071	MOX21745	Mylors and attached Outbuilding, Church Hanborough	24552	Post Medieval	442688	212895
BW1072	MOX21746	Barn approximately 30 metres south east of Mylors, Church Hanborough	24553	Post Medieval	442729	212879
BW1073	MOX20596	Church Cottage, Church Hanborough	24557	Post Medieval	442626	212877
BW1074	MOX21744	Lamp Post of north Porch of Church of St Peter and St Paul, Church Hanborough	24542	Post Medieval	442586	212868
BW1075	MOX20939	Chest Tomb approximately 8 metres north of Chancel and 8 metres north east of north Porch of Church of St Peter and St Paul, Church Hanborough	24545	Post Medieval	442587	212857
BW1076	MOX22668	Chest Tomb approximately 6 metres north of Chancel and 11 metres north east of north Porch of Church of St Peter and St Paul, Church Hanborough	24546	Post Medieval	442590	212854
BW1077	MOX21840	Chest Tomb and Headstone approximately 10 metres south east of Chancel of Church of St Peter and St Paul, Church Hanborough	24547	Post Medieval	442603	212842

BW1078	MOX22425	Chest Tomb and Railed Enclosure approximately 10 metres west of Church of St Peter and St Paul, Church Hanborough	24548	Post Medieval	442565	212830
BW1079	MOX14706	No 144 (Tudor Cottage), Woodstock Road	19165	Post Medieval	447698	212816
BW1080	MOX20373	2 Barns approximately 20 metres south west of the Barn House, Church Hanborough	24560	Post Medieval	442676	212661
BW1081	MOX21563	Outbuilding and attached Wall approximately 50 metres south of the Barn House, Church Hanborough	24559	Post Medieval	442721	212632
BW1082	MOX27923	Post-Medieval/Agricultural building and other features	29534	Post Medieval	448220	212600
BW1083	MOX3969	Milestone	10045	Post Medieval	448000	212480
BW1084	MOX13796	Rose Cottage and attached Cottage, Woodstock Road	19166	Post Medieval	448247	212329
BW1085	MOX3971	Site of Begbroke Toll House	10176	Post Medieval	448336	212226
BW1086	MOX14707	Barn approximately 14 metres west of Merton Garth, Little Blenheim	19163	Post Medieval	447456	212179
BW1087	MOX13805	Quainton's Cottage, Cassington Road	19149	Post Medieval	448261	212129
BW1088	MOX13807	Windmill Farmhouse and attached Outbuilding, Cassington Road	19153	Post Medieval	447411	211977
BW1089	MOX3980	Site of Post Med Windmill and artefact scatter in Windmill Field	11979	Post Medieval	446800	211900
BW1090	MOX2986	Site of Post-Medieval Kiln	9286	Post Medieval	442000	211800
BW1091	MOX13800	Outbuilding approximately 30 metres south east of front door of Yarnton Manor, Church Lane	19159	Post Medieval	447738	211618
BW1092	MOX28116	Yarnton Manor Gardens	29729	Post Medieval	447530	211612
BW1093	MOX28116	Yarnton Manor Gardens	29729	Post Medieval	447530	211612
BW1094	MOX22985	Rectory Farmhouse, Worton	24478	Post Medieval	446305	211389
BW1095	MOX20620	The Laurels, Yarnton Road	24480	Post Medieval	445483	211052
BW1096	MOX2959	Tilgarsley Deserted Medieval Village	5424	Post Medieval	442220	211050
BW1097	MOX22088	Lime Cottage, Bell Lane	24459	Post Medieval	445525	211014
BW1098	MOX22984	Hampton House, The Green	24474	Post Medieval	445412	210874
BW1099	MOX22520	Osborne Cottage, The Green	24475	Post Medieval	445410	210830
BW1100	MOX21830	Eynsham Mill, Mill Lane	23954	Post Medieval	443810	210806
BW1101	MOX22521	The Cottage, The Green	24477	Post Medieval	445396	210806
BW1102	MOX2916	Site of Eynsham Paper Mill	795	Post Medieval	443796	210801
BW1103	MOX21657	Bridge and attached Weir Walls approximately 1 metre east of Eynsham Mill, Mill Lane	23955	Post Medieval	443824	210799
BW1104	MOX22826	Ivydene, Bell Lane	24460	Post Medieval	445746	210799
BW1105	MOX21557	Old Manor, Bell Lane	24461	Post Medieval	445660	210777
BW1106	MOX21389	Bridge approximately 40 metres south west of Eynsham Mill, Mill Lane	23956	Post Medieval	443766	210754
BW1107	MOX21387	Outbuilding approximately 5 metres south east of Old Manor, Bell Lane	24462	Post Medieval	445678	210749
BW1108	MOX20909	Lyme Regis, Bell Lane	24464	Post Medieval	445609	210703
BW1109	MOX8241	Medieval Features at The Chequers	16193	Post Medieval	445390	210660
BW1110	MOX20617	Chest Tomb approximately 6 metres north east of Chancel of Church of St Peter, Church Lane	24468	Post Medieval	445488	210617
BW1111	MOX21383	Group of 5 Headstones approximately 3 metres north of Chancel of Church of St Peter, Church Lane	24469	Post Medieval	445481	210615
BW1112	MOX21558	Headstone approximately 4.5 metres north of Chancel of Church of St Peter, Church Lane	24470	Post Medieval	445472	210612
BW1113	MOX21384	Chest Tomb approximately 4 metres north east of north Porch of Church of St Peter, Church Lane	24471	Post Medieval	445468	210611
BW1114	MOX3892	Reynolds Farm, Dovecote approx 30m NW of farmhouse, Pound Lane	990	Post Medieval	445510	210571
BW1115	MOX23953	Reynolds Farm	27444	Post Medieval	445547	210564
BW1116	MOX3893	Medieval Fishponds	991	Post Medieval	445570	210516
BW1117	MOX3960	Yarnton Loop Railway	8936	Post Medieval	448732	210266
BW1118	MOX2897	Cassington Canal Wharf	46	Post Medieval	444655	210086
BW1119	MOX12349	Medieval Buckle	16619	Post Medieval	445000	210000
BW1120	MOX4009	Medieval Sword or Dagger-Chape	16007	Post Medieval	445000	210000
BW1121	MOX3919	Post-Medieval Pottery and Clay Pipes	3971	Post Medieval	445000	210000
BW1122	MOX2715	Canal Lock	1179	Post Medieval	444790	209881
BW1123	MOX2855	Site of Chapel, Newland Street	12514	Post Medieval	443560	209670
BW1124	MOX21659	No 37 (Newland House), Newland Street	23968	Post Medieval	443505	209586
BW1125	MOX21660	The Gables and attached Outbuilding and Barn, Newland Street	23971	Post Medieval	443550	209538
BW1126	MOX22694	No 26 (Cherwell Lodge), Newland Street	23972	Post Medieval	443459	209527
BW1127	MOX12261	No 38 (Redthorn House), Mill Street	11198	Post Medieval	443302	209524
BW1128	MOX21667	No 4 & 6, Newland Street	23977	Post Medieval	443393	209514
BW1129	MOX22372	No 2 (The Haven), Newland Street	23978	Post Medieval	443390	209513
BW1130	MOX2769	Catholic Apostolic Church	4611	Post Medieval	443266	209499
BW1131	MOX21839	Bartholomew School, Witney Road	24000	Post Medieval	442982	209475
BW1132	MOX23753	Undated features on Land adjacent to Public Library, Mill Street	26326	Post Medieval	443310	209460
BW1133	MOX20342	No 35 Mill Street	23962	Post Medieval	443263	209454
BW1134	MOX2825	Post Medieval Tannery	9787	Post Medieval	443600	209440
BW1135	MOX22029	No 18 & 20, Queen Street	23983	Post Medieval	443499	209431
BW1136	MOX22020	No 25 (Home Farmhouse) & No 21 Mill Street	23963	Post Medieval	443254	209417
BW1137	MOX20341	No 12 (Myrtle House) and attached Outbuilding, Mill Street	23958	Post Medieval	443276	209394
BW1138	MOX2893	Med/Post Med Features (Thames Street - Land to rear of Llandaff)	16033	Post Medieval	443330	209330
BW1139	MOX2896	Llandaff, High Street	16066	Post Medieval	443320	209295
BW1140	MOX2835	No 2 (Lord's Farmhouse), Attached Barn, Wall & Stable, Queen Street	10896	Post Medieval	443464	209271
BW1141	MOX22023	Cornerstones, The Square	23987	Post Medieval	443326	209269
BW1142	MOX22516	No 10 High Street	23950	Post Medieval	443335	209265
BW1143	MOX26573	Medieval Occupation Layer, The Shrubbery	28305	Post Medieval	443420	209230
BW1144	MOX22622	Group of 3 Chest Tombs approximately 24 metres south of Chancel of Church of St Leonard, The Square	23989	Post Medieval	443325	209197
BW1145	MOX20330	Chest Tomb approximately 32 metres south of Chancel of Church of St Leonard, The Square	23990	Post Medieval	443326	209190
BW1146	MOX2872	Medieval Inhumation (150m ENE of the site of the Abbey)	13921	Post Medieval	443430	209140
BW1147	MOX8698	Post-Medieval River Weir	9232	Post Medieval	445000	209000
BW1148	MOX2716	Swing Bridge - Old Flash Lock	1180	Post Medieval	443500	208900
BW1149	MOX2780	Eynsham or Bolde's Weir, River Thames	5392	Post Medieval	444499	208699
BW1150	MOX2832	Milestone	10020	Post Medieval	444270	208670
BW1151	MOX2833	Toll Gate House, Oxford Road, Swinford	10184	Post Medieval	444280	208650
BW1152	MOX179	Swinford Bridge (that part in Cunmor CP), Oxford Road	1176	Post Medieval	444305	208608
BW1153	MOX12643	Milestone at Swinford Tollbridge	16878	Post Medieval	444305	208605
BW1154	MOX18935	Stables approximately 20 metres NE of Swinford Farmhouse, Oxford Road, Swinford	22840	Post Medieval	444401	208413
BW1155	MOX2861	Swinford Farmhouse, Oxford Road, Swinford	13239	Post Medieval	444371	208382
BW1156	MOX2831	Milestone on Oxford Road	10019	Post Medieval	444680	207250
BW1157	MOX8678	St Mary's Church, Farmoor	7464	Post Medieval	445060	206950
BW1158	MOX20096	Barn approximately 20 metres south east of Farmoor Valley Farmhouse, Cunmor Road, Farmoor	22816	Post Medieval	445261	206546
BW1159	MOX19532	Barn about 60 metres SSE of Farmoor Valley Farmhouse, Cunmor Road, Farmoor	22817	Post Medieval	445324	206510
BW1160	MOX8711	Milestone, Eynsham Road	10018	Post Medieval	446080	206480

BW1161	MOX8739	Medieval Farm Buildings at Dean Court (Site C in Dean Court Grange Complex)	13861	Post Medieval	447500	206000
BW1162	MOX8708	Milestone at Eynsham Road	10017	Post Medieval	447540	205900
BW1163	MOX8726	Post-Medieval Brick Kiln at Denman's Farm	12283	Post Medieval	446600	205400
BW1164	MOX27121	Post-medieval Tramway in Chawley	13137	Post Medieval	447290	204810
BW1165	MOX18583	Bornholm Farmhouse, Chawley Lane	22809	Post Medieval	447036	204674
BW1166	MOX19642	Chawley Farmhouse	22807	Post Medieval	447091	204659
BW1167	MOX19298	Stables approximately 15 metres south west of No 20, Chawley Lane	22808	Post Medieval	447070	204641
BW1168	MOX2620	Whitley Deserted Medieval Village	1683	Post Medieval	444200	204500
BW1169	MOX9143	United Reform Chapel	10344	Post Medieval	445765	204459
BW1170	MOX20307	No 25 (Burnt House Farmhouse), High Street	22832	Post Medieval	445869	204352
BW1171	MOX18565	The Byre, Approximately 30 Metres North West of Westfield House	22831	Post Medieval	445870	204295
BW1172	MOX9126	Post Medieval Cruck-Framed Barn, Leys Farm	9444	Post Medieval	445657	204276
BW1173	MOX19473	No 12 Appleton Road	22802	Post Medieval	445938	204222
BW1174	MOX9158	Granary, Manor Farm	12619	Post Medieval	446130	204210
BW1175	MOX9141	Site of Milestone	10094	Post Medieval	446840	204200
BW1176	MOX9157	Stable, Manor Farm	12618	Post Medieval	446160	204200
BW1177	MOX19451	No 4 (Manor Farmhouse), High Street	22820	Post Medieval	446131	204193
BW1178	MOX18586	Chest Tomb approximately 20 metres NE of Chancel of Church of St Michael, High Street	22823	Post Medieval	446168	204157
BW1179	MOX19562	Stables approximately 15 metres SE of the Vicarage, Abingdon Road	22800	Post Medieval	446221	204156
BW1180	MOX18587	Headstone approximately 8 metres N of N Porch of Church of St Michael, High Street	22826	Post Medieval	446135	204154
BW1181	MOX19763	Two Headstones approximately 8 metres N of N Aisle and approximately 8 metres NE of N Porch of Church of St Michael	22824	Post Medieval	446154	204154
BW1182	MOX19291	Headstone approximately 8 metres NE of N Porch of Church of St Michael, High Street	22825	Post Medieval	446141	204152
BW1183	MOX19643	Chest Tomb approximately 1 metre E of Church of St Michael, High Street	22822	Post Medieval	446167	204135
BW1184	MOX22074	Old Man Leys Farm Cottage and Farmbuilding Range approximately 20 metres north of Farmhouse	24750	Post Medieval to Modern	446626	220894
BW1185	MOX22994	Old Man Leys Farmhouse	24748	Post Medieval to Modern	446632	220859
BW1186	MOX1205	Dovecote, Lower Dornford Farm	4834	Post Medieval to Modern	444924	220515
BW1187	MOX1464	Church of St Mary, Church Street	4103	Post Medieval to Modern	443903	219882
BW1188	MOX1583	Wootton Place & Attached Wall and Stable, Church Street	14024	Post Medieval to Modern	443956	219862
BW1189	MOX1437	Former Wesleyan Methodist Chapel	1053	Post Medieval to Modern	443823	219843
BW1190	MOX21996	The Kings Head Public House, Chapel Hill	24685	Post Medieval to Modern	443844	219794
BW1191	MOX1418	Watermill (Corn)	18	Post Medieval to Modern	443922	219624
BW1192	MOX21947	Willow View, West End	24706	Post Medieval to Modern	443886	219523
BW1193	MOX22185	Alpine Cottage, Williams Hill	24708	Post Medieval to Modern	443866	219494
BW1194	MOX21577	West End Cottage, West End	24707	Post Medieval to Modern	443726	219478
BW1195	MOX20552	No 21 & 23 & attached Barn Range, Banbury Road	24744	Post Medieval to Modern	445184	217063
BW1196	MOX27131	GWR Woodstock Branch Line	8989	Post Medieval to Modern	446551	216984
BW1197	MOX3785	Icehouse, Blenheim Park	321	Post Medieval to Modern	445050	216332
BW1198	MOX20614	No 27 (Knutsford House), Park Street	24454	Post Medieval to Modern	444833	214727
BW1199	MOX20615	Moyallon, Park Street	24458	Post Medieval to Modern	444781	214716
BW1200	MOX2903	Former Methodist Chapel, Heath Lane	691	Post Medieval to Modern	444922	214610
BW1201	MOX20597	The George and Dragon Public House, Main Road, Long Hanborough	24564	Post Medieval to Modern	442666	214322
BW1202	MOX20375	No 125 & 127, Main Road, Long Hanborough	24565	Post Medieval to Modern	442590	214295
BW1203	MOX22664	The Bell Inn, Main Road, Long Hanborough	24566	Post Medieval to Modern	442516	214278
BW1204	MOX22724	The Old Farmhouse, Main Road, Long Hanborough	24570	Post Medieval to Modern	442967	214278
BW1205	MOX21747	No 91, Main Road, Long Hanborough	24567	Post Medieval to Modern	442394	214243
BW1206	MOX2996	Site of Hanborough Railway Station	11134	Post Medieval to Modern	443345	214231
BW1207	MOX20576	Outbuilding approximately 10 metres NNW of the Manor House, Main Road, Long Hanborough	24572	Post Medieval to Modern	442475	214204
BW1208	MOX2941	Flats 1-3, The Manor House, The Granary, Walls & Gatepier, Main Road, Long Hanborough	4631	Post Medieval to Modern	442499	214204
BW1209	MOX2898	Corn Mill	304	Post Medieval to Modern	443767	213722
BW1210	MOX22294	Mill Farmhouse and attached Millbuilding, Lower Road, Long Hanborough	24561	Post Medieval to Modern	443798	213704
BW1211	MOX22294	Mill Farmhouse and attached Millbuilding, Lower Road, Long Hanborough	24561	Post Medieval to Modern	443798	213704
BW1212	MOX21954	Slatters Farmhouse & Slatters Farm Cottage, Church Hanborough	24549	Post Medieval to Modern	442641	212963
BW1213	MOX14222	Spring Hill	19143	Post Medieval to Modern	446438	212875
BW1214	MOX20942	Thatched Cottage, Church Hanborough	24554	Post Medieval to Modern	442676	212803
BW1215	MOX22990	Shepherds Well, Church Hanborough	24555	Post Medieval to Modern	442724	212758
BW1216	MOX20371	The Barn House, Church Hanborough	24558	Post Medieval to Modern	442711	212686
BW1217	MOX20943	Dunbar, Church Hanborough	24556	Post Medieval to Modern	442741	212598
BW1218	MOX13555	The Grapes Inn, Woodstock Road	19167	Post Medieval to Modern	448334	212239
BW1219	MOX13801	Merton Garth, Little Blenheim	19162	Post Medieval to Modern	447479	212176
BW1220	MOX22166	Windy Knowe, The Green	24515	Post Medieval to Modern	441679	212129

BW1221	MOX13804	Outbuilding approximately 10 metres north west of No 186 (Six Bells), Cassington Road	19147	Post Medieval to Modern	447480	212045
BW1222	MOX13803	No 158 (Jackson's Farmhouse), Cassington Road	19145	Post Medieval to Modern	447644	212042
BW1223	MOX14601	No 186 (Six Bells), Cassington Road	19146	Post Medieval to Modern	447494	212032
BW1224	MOX13549	Hill Farmhouse, Cassington Road	19148	Post Medieval to Modern	447407	212022
BW1225	MOX13548	Parish Clerk's House, Cassington Road	19151	Post Medieval to Modern	447690	212007
BW1226	MOX13802	Exeter Farmhouse, Cassington Road	19144	Post Medieval to Modern	447868	211997
BW1227	MOX13551	The Old Vicarage, Church Lane	19154	Post Medieval to Modern	447752	211694
BW1228	MOX3936	Yarnton Manor and Attached Wall and Gateway, Church Lane	4651	Post Medieval to Modern	447693	211627
BW1229	MOX13556	Terrace Walk and attached Gazebo, Walls and Gateways to west of Yarnton Manor, Church Lane	19160	Post Medieval to Modern	447651	211604
BW1230	MOX22625	The Old Rectory and attached Outbuilding, Worton	24479	Post Medieval to Modern	446180	211346
BW1231	MOX20891	City Farm, Barn and attached Outbuildings approximately 50 metres north of Farmhouse	23923	Post Medieval to Modern	442969	211168
BW1232	MOX22159	City Farm, Outbuilding and attached Wall approximately 20 metres north west of Farmhouse	23925	Post Medieval to Modern	442954	211138
BW1233	MOX21685	City Farm, Outbuilding approximately 30 metres north east of Farmhouse	23924	Post Medieval to Modern	442980	211134
BW1234	MOX22376	City Farmhouse	23922	Post Medieval to Modern	442962	211116
BW1235	MOX20619	Stork Cottage, The Green	24476	Post Medieval to Modern	445406	210820
BW1236	MOX21830	Eynsham Mill, Mill Lane	23954	Post Medieval to Modern	443810	210806
BW1237	MOX3886	Former Primitive Methodist Chapel	796	Post Medieval to Modern	445600	210800
BW1238	MOX22429	Willow Dene, Bell Lane	24463	Post Medieval to Modern	445618	210717
BW1239	MOX20616	Thames Mead Farmhouse & Bell Cottage, Bell Lane	24465	Post Medieval to Modern	445639	210679
BW1240	MOX22624	Phoenix Cottage, Eynsham Road	24472	Post Medieval to Modern	445363	210577
BW1241	MOX2714	Cassington Mill (water)	1178	Post Medieval to Modern	444855	209908
BW1242	MOX3962	Witney Railway	8994	Post Medieval to Modern	441548	209684
BW1243	MOX22824	No 47 (The Newlands Public House), Newland Street	23967	Post Medieval to Modern	443554	209578
BW1244	MOX21684	No 15, Newland Street	23970	Post Medieval to Modern	443370	209540
BW1245	MOX22940	No 45 (Cobden) Queen Street	23984	Post Medieval to Modern	443499	209539
BW1246	MOX2856	34 (Gables Cottage), Cygnet Restaurant, Craft Workshops & Malthouse, Newland Street	12759	Post Medieval to Modern	443518	209534
BW1247	MOX22034	No 22 & 24, Newland Street	23973	Post Medieval to Modern	443451	209529
BW1248	MOX21833	No 18 (Pimms Cottage) & 20, Newland Street	23974	Post Medieval to Modern	443442	209528
BW1249	MOX11334	No 1, Newland Street	11197	Post Medieval to Modern	443310	209522
BW1250	MOX22692	No 12 & 14, Newland Street	23976	Post Medieval to Modern	443416	209518
BW1251	MOX22299	No 36 (Wintles Farmhouse) & Brooks Cottage, Mill Street	23957	Post Medieval to Modern	443308	209505
BW1252	MOX22374	Highcroft House, Tanners Lane	23985	Post Medieval to Modern	443632	209461
BW1253	MOX20328	No 22 (Redfern Cottage), Queen Street	23982	Post Medieval to Modern	443501	209442
BW1254	MOX21390	No 8 (Rowan Cottage), Mill Street	23959	Post Medieval to Modern	443273	209380
BW1255	MOX22819	No 31 (The Old Brew House), No 27, 29 & Evelonde DIY, High Street	23948	Post Medieval to Modern	443373	209276
BW1256	MOX21681	No 1 & 3 (Lord's Row), Oxford Road	23981	Post Medieval to Modern	443470	209269
BW1257	MOX22833	The Red Lion Hotel, The Square	23988	Post Medieval to Modern	443325	209257
BW1258	MOX22373	The Talbot Public House and attached Stable, Oxford Road	23979	Post Medieval to Modern	443983	208926
BW1259	MOX20098	Red House Farmhouse, Eynsham Road	22819	Post Medieval to Modern	446884	206063
BW1260	MOX8657	Dean Court Farmhouse, Eynsham Road	2718	Post Medieval to Modern	447608	205969
BW1261	MOX19467	Nobles Farmhouse, Nobles Lane	22839	Post Medieval to Modern	447150	205891
BW1262	MOX27602	87 Eynsham Road	29219	Post Medieval to Modern	447634	205871
BW1263	MOX18580	Lower Whitley Farmhouse	22796	Post Medieval to Modern	444174	205381
BW1264	MOX19564	No 47 & 49 (Hillside Farmhouse), Chawley Lane, Chawley	22811	Post Medieval to Modern	446896	204748
BW1265	MOX19768	Upper Whitley Farmhouse	22797	Post Medieval to Modern	445066	204692
BW1266	MOX18566	No 33 (Stone Cottage), Hurst Lane	22833	Post Medieval to Modern	447605	204644
BW1267	MOX19764	No 151 Cumnor Hill	22834	Post Medieval to Modern	447377	204575
BW1268	MOX19560	New Farmhouse, Tumbledown Hill	22841	Post Medieval to Modern	445669	204568
BW1269	MOX18914	No 7 (The Corner House), Chawley Lane, Chawley	22810	Post Medieval to Modern	447114	204536
BW1270	MOX20094	38 & 40 Leys Road	22838	Post Medieval to Modern	445618	204326
BW1271	MOX18567	No 39 (Leys Farmhouse), Leys Road	22835	Post Medieval to Modern	445634	204283
BW1272	MOX19810	Westfield House, High Street	22830	Post Medieval to Modern	445893	204269
BW1273	MOX19765	No 43 Leys Road	22837	Post Medieval to Modern	445595	204259

BW1274	MOX19295	Rockley Farmhouse, Appleton Road	22803	Post Medieval to Modern	445900	204208
BW1275	MOX20047	No 6 (Stonehaven Cottage), High Street	22821	Post Medieval to Modern	446118	204206
BW1276	MOX19644	Tithe Barn House and attached Outbuilding, High Street	22829	Post Medieval to Modern	446054	204186
BW1277	MOX19559	No 41 (Seldom Seen), Leys Road	22836	Post Medieval to Modern	445626	204172
BW1278	MOX18921	No 1 High Street	22827	Post Medieval to Modern	446138	204170
BW1279	MOX19563	No 26 Appleton Road	22804	Post Medieval to Modern	445896	204094
BW1280	MOX20308	Bear and Ragged Staff Inn, Appleton Road	22806	Post Medieval to Modern	445910	204094
BW1281	MOX27681	Site of WWII airfield	29294	Modern	443767	223050
BW1282	MOX27681	Site of WWII airfield	29294	Modern	443767	223050
BW1283	MOX3451	Site of possible Bell foundry	908	Modern	445000	220000
BW1284	MOX1435	Smithy	1051	Modern	443778	219967
BW1285	MOX27037	Wootton Peace Memorial, St Mary's Churchyard	28689	Modern	443383	219867
BW1286	MOX1556	Hordley Mill Lock & Water Channel	9673	Modern	444340	218940
BW1287	MOX24244	Two Parallel Ditches at Upper Weavely Farm	27723	Modern	446325	218629
BW1288	MOX3860	Site of Shipton-on-Cherwell Halt	10748	Modern	447110	217375
BW1289	MOX27707	Site of WWII stanton shelters	29320	Modern	446164	215956
BW1290	MOX28160	Oxford Kidlington Airport	29773	Modern	446920	215535
BW1291	MOX28160	Oxford Kidlington Airport	29773	Modern	446920	215535
BW1292	MOX3874	World War II Pillbox (E Side of Kidlington Aerodrome)	13926	Modern	447800	215240
BW1293	MOX27685	Site of WWII defences at Kidlington aerodrome	29298	Modern	447635	215225
BW1294	MOX27685	Site of WWII defences at Kidlington aerodrome	29298	Modern	447635	215225
BW1295	MOX27685	Site of WWII defences at Kidlington aerodrome	29298	Modern	447635	215225
BW1296	MOX27685	Site of WWII defences at Kidlington aerodrome	29298	Modern	447635	215225
BW1297	MOX27685	Site of WWII defences at Kidlington aerodrome	29298	Modern	447635	215225
BW1298	MOX27685	Site of WWII defences at Kidlington aerodrome	29298	Modern	447635	215225
BW1299	MOX27685	Site of WWII defences at Kidlington aerodrome	29298	Modern	447635	215225
BW1300	MOX27685	Site of WWII defences at Kidlington aerodrome	29298	Modern	447635	215225
BW1301	MOX27685	Site of WWII defences at Kidlington aerodrome	29298	Modern	447635	215225
BW1302	MOX27685	Site of WWII defences at Kidlington aerodrome	29298	Modern	447635	215225
BW1303	MOX27685	Site of WWII defences at Kidlington aerodrome	29298	Modern	447635	215225
BW1304	MOX27685	Site of WWII defences at Kidlington aerodrome	29298	Modern	447635	215225
BW1305	MOX27685	Site of WWII defences at Kidlington aerodrome	29298	Modern	447635	215225
BW1306	MOX27685	Site of WWII defences at Kidlington aerodrome	29298	Modern	447635	215225
BW1307	MOX27685	Site of WWII defences at Kidlington aerodrome	29298	Modern	447635	215225
BW1308	MOX27706	Site of WWII stanton shelter	29319	Modern	446640	214990
BW1309	MOX3972	Site of Langford Land Toll House	10227	Modern	446791	214689
BW1310	MOX3996	World War II Pillbox (beside canal N of Roundham Lock)	13925	Modern	448230	214250
BW1311	MOX2918	Pottery Kiln	1267	Modern	444000	214000
BW1312	MOX24503	Ditch and gully features found at Begbroke Science Park	27977	Modern	447548	213471
BW1313	MOX2949	Post-Medieval Warren (c.260m SSW of Church Hanborough Church)	4901	Modern	442716	212429
BW1314	MOX13550	No 131 (Byways), Cassington Road	19152	Modern	447478	211989
BW1315	MOX3974	Site of Yarnton Junction Railway Station	10750	Modern	447500	211350
BW1316	MOX27866	Cassington War Memorial	29476	Modern	445422	210811
BW1317	MOX22827	Site of Graveyard approximately 13 metres north east of Chancel of Church of St Peter, Church Lane	24467	Modern	445493	210622
BW1318	MOX3973	Site of Cassington Halt Railway Station	10749	Modern	446000	210500
BW1319	MOX179	Swinford Bridge (that part in Cumnor CP), Oxford Road	1176	Modern	444305	208608
BW1320	MOX28184	WWII Decoy Site	29797	Modern	444800	206400
BW1321	MOX24496	77 Cumnor Hill	27971	Modern	447797	205261
BW1322	MOX24495	Larkbeare (#85 Cumnor Hill)	27970	Modern	447920	205153
BW1323	MOX12082	Civil War Coin Hoard, Wolvercote	1659	Modern	445000	205000
BW1324	MOX12414	World War II Heavy Anti Aircraft Gun Site	16679	Modern	447800	204900
BW1325	MOX3555	Undated Enclosure & Linear Feature (c.300m SSW of Old Mansley's Farm)	13501	Undated	446500	220550
BW1326	MOX23025	Undated Arrow head	17042	Undated	445000	220000
BW1327	MOX23146	Partial curvilinear enclosure E of Milford Bridge	17210	Undated	445318	219658
BW1328	MOX3817	Possible Cursus in Tackley	4152	Undated	446455	219563
BW1329	MOX1537	Two Undated Fishponds at Wootton	5605	Undated	444610	219390
BW1330	MOX1455	Undated Earthworks	2745	Undated	444760	219130
BW1331	MOX3827	Undated Pit or Ditch on Charlbury to Arncott Gas Pipeline	4972	Undated	445340	218900
BW1332	MOX1507	Undated Pits (Charlbury to Arncott Gas Pipeline, 1972)	4969	Undated	443820	218820
BW1333	MOX1557	Undated Linear Feature (Bank)	9674	Undated	444500	218800
BW1334	MOX1567	Undated Rectilinear Earthwork (210m N of Stratford Bridge)	11503	Undated	444200	218800
BW1335	MOX3869	Undated Enclosure	13259	Undated	447300	218300
BW1336	MOX27982	Undated Ditches and Pits	29594	Undated	445440	215760
BW1337	MOX3955	Undated Enclosures & Linear Marks (Lankets, Begbroke Hill)	7536	Undated	448017	213783
BW1338	MOX3955	Undated Enclosures & Linear Marks (Lankets, Begbroke Hill)	7536	Undated	448017	213783
BW1339	MOX3954	Undated Enclosure, Linear Feature, Pit (1st & 2nd Sand, near Begbroke Hill)	7533	Undated	447500	213354
BW1340	MOX3954	Undated Enclosure, Linear Feature, Pit (1st & 2nd Sand, near Begbroke Hill)	7533	Undated	447500	213354
BW1341	MOX2950	Circular enclosures with Trapezoidal enclosure inside (c.150m E of Pinsley Wood)	4904	Undated	443302	213319
BW1342	MOX2950	Circular enclosures with Trapezoidal enclosure inside (c.150m E of Pinsley Wood)	4904	Undated	443302	213319
BW1343	MOX3006	Undated Linear Features and Maculae	15057	Undated	443363	213244
BW1344	MOX3006	Undated Linear Features and Maculae	15057	Undated	443363	213244
BW1345	MOX2951	Undated Ring Ditch (c.320m W of parish boundary)	4905	Undated	442819	212309
BW1346	MOX2951	Undated Ring Ditch (c.320m W of parish boundary)	4905	Undated	442819	212309
BW1347	MOX2936	Undated Fishpond (c.520m due S of Church Hanborough Church)	4499	Undated	442568	212298
BW1348	MOX3999	Undated Possible Field System and possible Roman ditches	15098	Undated	448854	212110
BW1349	MOX23721	Linear features from land adjacent to Exeter Farm	26296	Undated	447960	212030
BW1350	MOX2952	Undated Ring Ditch (40m W of the Hanborough/Eynsham road)	4906	Undated	443425	211634
BW1351	MOX2952	Undated Ring Ditch (40m W of the Hanborough/Eynsham road)	4906	Undated	443425	211634
BW1352	MOX2963	Undated Enclosures	8349	Undated	443492	211416
BW1353	MOX2963	Undated Enclosures	8349	Undated	443492	211416
BW1354	MOX2953	Undated Ring Ditch (c.520m NNW of Eynsham Mill)	4907	Undated	443707	211341
BW1355	MOX2953	Undated Ring Ditch (c.520m NNW of Eynsham Mill)	4907	Undated	443707	211341
BW1356	MOX2964	Undated Enclosure and Circle	8350	Undated	443528	211223
BW1357	MOX2964	Undated Enclosure and Circle	8350	Undated	443528	211223
BW1358	MOX2965	Undated Enclosures and Linear Features	8351	Undated	444450	211159
BW1359	MOX2965	Undated Enclosures and Linear Features	8351	Undated	444450	211159
BW1360	MOX2966	Undated Enclosures and Pits	8352	Undated	444305	211136
BW1361	MOX2966	Undated Enclosures and Pits	8352	Undated	444305	211136
BW1362	MOX3981	Undated Penannular Enclosures	12197	Undated	446107	210359
BW1363	MOX3981	Undated Penannular Enclosures	12197	Undated	446107	210359

BW1364	MOX23428	Undated ditches and gullies south of New Wintles Farm	26082	Undated		443300	210300
BW1365	MOX10658	Undated Millstone at Cassington Enclosure Complex	3769	Undated		445040	210041
BW1366	MOX8906	Undated Enclosure	15074	Undated		445200	209650
BW1367	MOX28189	Undated Skeleton	29802	Undated		443500	209600
BW1368	MOX2816	Undated Inhumation (Chatter Holt, Cassington Road)	8616	Undated		443744	209562
BW1369	MOX2844	Undated Chisel and possible small Iron Anvil (Thames end of site, near soil bank)	11565	Undated		444300	209300
BW1370	MOX12692	Undated pits adjacent to SAM 118	16916	Undated		443437	209227
BW1371	MOX2841	Undated Paved Way, Linear Feature 250m (WNW of Stroud Copse)	11468	Undated		444160	207735
BW1372	MOX2815	Undated Enclosures	8347	Undated		443895	207603
BW1373	MOX2815	Undated Enclosures	8347	Undated		443895	207603
BW1374	MOX2883	Undated Linear Features	15042	Undated		443938	205170
BW1375	MOX2883	Undated Linear Features	15042	Undated		443938	205170
BW1376	MOX2694	Undated Enclosure/Linear Feature	15069	Undated		444350	204800
BW1377	MOX2693	Undated Enclosure	15068	Undated		444150	204650
Aerial Photography and LiDAR Sites							
RPS ID	Site reference	Description	Type	Period	NGR	Easting	Northing
BW1378	APS_41	Cropmark over a buried eroded ring ditch visible on satellite imagery, of unknown type and date.	Ring Ditch	Prehistoric	SP 454 152	445425	215251
BW1379	APS_28	Possible buried former funerary or settlement site, 2 ring ditches visible as cropmarks.	Ring Ditch	Prehistoric	SP 434 127	443472	212730
BW1380	APS_47	Area of cropmarked buried ditches which may be a field system related to the adjacent Roman town, APS_48, MOX83, NHLE 1006346. Ditches continue into the Scheduled area to the east.	Ditch	Roman	SP 450 189	445091	218950
BW1381	APS_45	Former field boundaries, could be related to the Weavely Deserted Medieval Village MOX3794.	Field Boundary	Medieval	SP 454 185	445425	218545
BW1382	APS_43	Former field boundary visible when extant on aerial photographs and presently as a microtopographic earthwork.	Field Boundary	Medieval to Post Medieval	SP 462 176	446262	217619
BW1383	APS_38	Former ridge and furrow which is now ploughed out and is visible as residual microtopography.	Ridge and Furrow	Medieval to Post Medieval	SP 454 146	445466	214613
BW1384	APS_37	Former ridge and furrow which is now ploughed out and is visible as residual microtopography.	Ridge and Furrow	Medieval to Post Medieval	SP 460 146	446040	214606
BW1385	APS_36	Former field boundary visible as residual microtopography.	Field Boundary	Medieval to Post Medieval	SP 444 143	444491	214368
BW1386	APS_35	Former ridge and furrow which is now ploughed out and visible as residual microtopography.	Ridge and Furrow	Medieval to Post Medieval	SP 448 141	444848	214146
BW1387	APS_34	Former ridge and furrow which is now ploughed out and visible as residual microtopography.	Ridge and Furrow	Medieval to Post Medieval	SP 441 139	444157	213959
BW1388	APS_33	Within the redline site boundary visualised LiDAR data indicates former boundaries and very residual ridge and furrow. Areas of preserved ridge and furrow lie outside of the redline site boundary in this area.	Ridge and Furrow	Medieval to Post Medieval	SP 463 139	446371	213951
BW1389	APS_31	Area of ridge and furrow which is now ploughed out and visible only as residual microtopography.	Ridge and Furrow	Medieval to Post Medieval	SP 455 129	445543	212906
BW1390	APS_30	Area of former ridge and furrow which is no longer extant.	Ridge and Furrow	Medieval to Post Medieval	SP 437 128	443703	212871
BW1391	APS_29	Area of ridge and furrow which is now ploughed out and visible only as residual microtopography.	Ridge and Furrow	Medieval to Post Medieval	SP 430 127	443008	212769
BW1392	APS_26	Field boundary which is no longer extant.	Field Boundary	Medieval to Post Medieval	SP 461 126	446194	212653
BW1393	APS_25	Cropmarked evidence for a rectangular structure. Not visible on earlier aerial photographs, but visible on modern satellite imagery. Could possibly be a former Roman or Post Medieval building.	Foundations	Medieval to Post Medieval	SP 433 126	443383	212608
BW1394	APS_24	Residual bank which was likely a headland to eroded ridge and furrow ploughing.	Headland	Medieval to Post Medieval	SP 435 124	443598	212419
BW1395	APS_22	Area of ridge and furrow which is now ploughed out. Headlands are visible as microtopography via visualised LiDAR data.	Ridge and Furrow	Medieval to Post Medieval	SP 443 123	444322	212351
BW1396	APS_20	Area of ridge and furrow which is now ploughed out. Headlands are visible as microtopography via visualised LiDAR data.	Ridge and Furrow	Medieval to Post Medieval	SP 451 122	445196	212223
BW1397	APS_18	Area of ridge and furrow which is now ploughed out. Headlands are visible as microtopography via visualised LiDAR data.	Ridge and Furrow	Medieval to Post Medieval	SP 430 121	443049	212160
BW1398	APS_17	Area of ridge and furrow ploughing, now eroded and visible as microtopography.	Ridge and Furrow	Medieval to Post Medieval	SP 463 120	446399	212032
BW1399	APS_14	Area of ridge and furrow, now eroded and visible as microtopography.	Ridge and Furrow	Medieval to Post Medieval	SP 451 117	445114	211721
BW1400	APS_13	Cropmarked sub-surface remains of a former field boundary visible on aerial photographs.	Field Boundary	Medieval to Post Medieval	SP 439 116	443948	211627
BW1401	APS_10	Former field boundary visible while extant on aerial photography and now visible as microtopographic earthworks on Environment Agency LiDAR Data visualisations.	Field Boundary	Medieval to Post Medieval	SP 437 115	443713	211530
BW1402	APS_09	Area of extant Medieval / Post-Medieval ridge and furrow.	Ridge and Furrow	Medieval to Post Medieval	SP 441 114	444102	211410
BW1403	APS_05	Area of Medieval / Post-Medieval ridge and furrow which is now eroded. Maculae (area crop marks which show buried cut features) over the sites of likely former quarries which were recorded by NMP have not been remapped.	Ridge and Furrow	Medieval to Post Medieval	SP 447 111	444780	211190
BW1404	APS_03	A very residual bank which is possibly the remains of a headland to former areas of medieval ridge and furrow cultivation.	Headland	Medieval to Post Medieval	SP 448 110	444867	211049
BW1405	APS_02	Area of Medieval / Post-Medieval ridge and furrow which has been ploughed out and is no longer extant.	Ridge and Furrow	Medieval to Post Medieval	SP 444 108	444455	210811
BW1406	APS_01	Area of Medieval / Post-Medieval ridge and furrow and associated field boundaries which was visible as earthworks on RAF vertical aerial photos in the 1940s and has since been ploughed and eroded.	Ridge and Furrow	Medieval to Post Medieval	SP 460 054	446010	205471
BW1407	APS_51	Field boundary which is no longer extant.	Field Boundary	Post Medieval	SP 459 199	445916	219991

BW1408	APS_42	Area of former mineral extraction visible as a cropmark.	Extractive Pit	Post Medieval	SP 455 154	445515	215451
BW1409	APS_49	Modern service laid in 2017.	Modern Service	Modern	SP 460 190	446054	219001
BW1410	APS_27	Cropmarked area of former extraction.	Pit	Modern	SP 434 126	443432	212664
BW1411	APS_15	Area of extractive pits which may have impacted underlying evidence for a Neolithic - Bronze Age occupation site recorded by the OHER as MOX10787.	Extractive Pit	Modern	SP 443 117	444333	211757
BW1412	APS_11	Area of extraction which in 2009 has removed cropmarked evidence of Iron Age / Bronze Age Ring Ditches in a funerary landscape.	Extractive Pit	Modern	SP 430 115	443081	211586
BW1413	APS_40	Area of former pits visible as a cropmark which maybe small areas of former mineral extraction.	Pit	Undated	SP 453 151	445397	215123
BW1414	APS_39	Area of microtopographic banks, possible former field boundaries.	Field System	Undated	SP 464 147	446485	214764
BW1415	APS_23	Maculae, most likely extraction pits visible as cropmarks on aerial photos and later as Microtopography via visualised LiDAR data. Previously recorded by NMP and remapped in line with new rectifications.	Extractive Pit	Undated	SP 427 123	442781	212352